

+NOTICE!!

These documents have been scanned!

Do not place un-scanned documents beneath this notice!

Do not remove this notice from this file!

GPO Jacket No. 560-102
Print Order 61549
Rise Business Services, LLC
Job=AZ15 9/17/2019



Box Number= AZ15257



Claim Begin-End: AMC052691-AMC052694

1 Initial Receipt



AZ15257-4 AMC051409-AMC057683

UNITED STATES
DEPARTMENT OF THE INTERIOR
BUREAU OF LAND MANAGEMENT

No. **946419**

Form 1370-20
(November 1967)

8-10-79

DATE

PARENT SERIAL NUMBER

ASSIGNMENT SERIAL NUMBER

Mining Claim Location Notices (4)

APPLICANT:

SUBJECT
REMITTER IF DIFFERENT THAN APPLICANT:

[
Katie Weimer
916 Merritt St.
Miami, AZ 85539
]

Indexed
A MC 52691 thru A MC 52694

PURPOSE	FUND SYMBOL	AMOUNT
FILING FEE EARNED	140850	20. 00
ADVANCE FILING FEE AND/OR RENTAL	14X6800	

ACRES	COUNTY	OLD LEASE	NEW LEASE
NEW LEASE			

	FUND SYMBOL	COUNTY	AMOUNT
APPLY: FILING FEE	140850		
RENTAL			

ASSIGNMENT: COMPLETE AREA

PORTION OF AREA: ASSIGNED AREA

RETAINED AREA

REFUND

RETAIN IN UNEARNED ACCOUNT

TOTAL

REMARKS

OF INTEREST BUT NOT OF SPECIFIC AREA:

BOND FILED

NO BOND FILED

BY _____ DATE _____

DO NOT ACCEPT THIS COPY AS A RECEIPT

ACCOUNTING ADVICE COPY

UNITED STATES
DEPARTMENT OF THE INTERIOR
BUREAU OF LAND MANAGEMENT

No. 946419

Form 1370-20
(November 1967)

8-10-79 DATE
____ PARENT SERIAL NUMBER
____ ASSIGNMENT SERIAL NUMBER

Mining Claim Location Notices (4)

APPLICANT:

SUBJECT
REMITTER IF DIFFERENT THAN APPLICANT:

Katie Weimer
916 Merritt St.
Miami, AZ 85539

Indexed
A MC 52691 thru A MC 52694

PURPOSE	FUND SYMBOL	AMOUNT
FILING FEE EARNED	140850	20. 00
ADVANCE FILING FEE AND/OR RENTAL	14X6800	

ACRES	COUNTY	EFFECTIVE DATE	OLD LEASE	NEW LEASE
NEW LEASE				

	FUND SYMBOL	COUNTY	AMOUNT
APPLY: FILING FEE	140850		
ASSIGNMENT: COMPLETE AREA <input type="checkbox"/>	RENTAL		
PORTION OF AREA: ASSIGNED AREA			
RETAINED AREA	REFUND		
	RETAIN IN UNEARNED ACCOUNT		
	TOTAL		
	REMARKS		

OF INTEREST BUT NOT OF SPECIFIC AREA:

BOND FILED

NO BOND FILED

BY _____ DATE _____

DO NOT ACCEPT THIS COPY AS A RECEIPT

CASE FOLDER COPY

NOTICE!!

These documents have been scanned!

Do not place un-scanned documents beneath this notice!

Do not remove this notice from this file!

GPO Jacket No. 560-102
Print Order 61549
Rise Business Services, LLC
Job=AZ15 9/17/2019



Box Number= AZ15257



Claim Begin-End: AMC052691-AMC052694

2 Correspondence



AZ15257-4

AMC051409-AMC057683



United States Department of the Interior



BUREAU OF LAND MANAGEMENT

Arizona State Office

One North Central Avenue, Suite 800

Phoenix, Arizona 85004-4427

www.blm.gov/az/

OCT 29 2018

In Reply Refer To:
3800 (9200) BS
AMC52691

CERTIFIED MAIL - RETURN RECEIPT REQUESTED No. 9214 8901 9403 8374 2593 96

NOTICE

MARYANN CASONI
7616 W RISING RIDGE ROAD
TUCSON, AZ 85743

:
:
:

This Notice Affects Those Claims
Shown in the Block Below.

AMC52691, AMC52692, AMC52693, AMC52694
FAITH, HOPE, HOPELESS, UTOPIA

Maintenance Fee Waiver Held for Rejection

This office received the Maintenance Fee Waiver Certification (waiver) for the above listed mining claim(s). The waiver is not properly completed and does not meet the annual filing requirements.

In accordance with 43 Code of Federal Regulations (CFR) 3835.10, the name, address, and original signatures of all owners of the mining claim must be included on the waiver form. Please correct the discrepancy as noted below:


The waiver is signed by an agent; however no Power of Attorney was provided giving the agent authority to sign on behalf of the claim owners. A Power of Attorney must accompany the waiver document. The execution date on the Power of Attorney must be current within 3 years

In order to correct the defect in the waiver, per 43 CFR 3835.93, you must provide this office with the requested information within 60 days of your receipt of this notice. If you are unable to provide this information, you have the option of paying the annual maintenance fee of \$155 per claim (\$155 per 20 acres for placer claims larger than 20 acres). If we do not receive the requested corrections or the maintenance fees within the 60 day time frame, the claim(s) will be declared forfeited and closed.

POA provided 12/19/18
HJD

If additional information is required, please contact Brent Squires at 602-417-9397. Please include your AMC serial number(s) on all correspondence.

Sincerely,

A handwritten signature in black ink, appearing to read "Lucas Lucero". The signature is fluid and cursive, with a prominent initial "L" and a long, sweeping tail.

Lucas Lucero
Deputy State Director
Lands, Minerals and Energy Division



powered by ConnectSuite e-Certify

You are using an old version of e-Certify. [Click here](#) to update to the new version.

Welcome Brent Squires. (Not [Brent Squires?](#))
Company:

US Department of the Interior Bureau of Land Mana...

- Home
- My Queue
- Piece Search
- Support
- Logout

History > [Mail Piece Search](#) > [Piece Tracking](#)

My Tools

- Mail Jobs
- Mail Pieces
- Manual Mailings
- Setup
- Account
- Tools

Latest News

[11/1/2018 - e-Certify 3.0 end of life on Jan 1, 2019](#)

Mail Piece Tracking Number: **9214 8901 9403 8374 2593 96**

Recipient

MARYANN CASONI
7616 W RISING RIDGE RD
TUCSON AZ 85743-1452

Date & Time	Event	Event Location
11/02/2018 13:06	DELIVERED LEFT WITH INDIVIDUAL	TUCSON,AZ, 85743
11/02/2018 11:48	OUT FOR DELIVERY	TUCSON,AZ, 85743
11/02/2018 11:38	SORTING/PROCESSING COMPLETE	TUCSON,AZ, 85743
11/02/2018 07:42	ARRIVAL AT UNIT	TUCSON,AZ, 85741
11/01/2018 09:37	DEPART USPS FACILITY	TUCSON,AZ, 85726
11/01/2018 07:54	PROCESSED THROUGH USPS FACILITY	TUCSON,AZ, 85726
11/01/2018 06:39	ORIGIN ACCEPTANCE	PHOENIX,AZ, 85004
10/24/2018 10:23	PRE-SHIPMENT INFO SENT USPS AWAITS ITEM	PHOENIX,AZ, 85004

Spoke w/ Ms. Casoni - she'll get new POA and send in w/waiver. 11/6/18

SENDER: COMPLETE THIS SECTION

- Complete items 1, 2, and 3. Also complete item 4 if Restricted Delivery is desired.
- Print your name and address on the reverse so that we can return the card to you.
- Attach this card to the back of the mailpiece, or on the front if space permits.

1. Article Addressed to:

CHRISTY L. NOAH
 PO BOX 2890
 CLAYPOOL AZ 85532-2890
 *9310/RM/AMC52691

2. Article Number

(Transfer from service label)

7014 0150 0000 5453 2515

COMPLETE THIS SECTION ON DELIVERY

A. Signature

Christy L. Noah Agent
 Addressee

B. Received by (Printed Name)

Christy L. Noah

C. Date of Delivery

11/10/14

D. Is delivery address different from item 1?

 Yes

If YES, enter delivery address below:

 No

2014 NOV 12 P 4:05

PHOENIX, ARIZONA

3. Service Type

 Certified Mail® Priority Mail Express™ Registered Return Receipt for Merchandise Insured Mail Collect on Delivery

4. Restricted Delivery? (Extra Fee)


 Yes

UNITED STATES POSTAL SERVICE

AZ 852

10 NOV '14

PM 10 1




First-Class Mail
Postage & Fees Paid
USPS
Permit No. G-10

• Sender: Please print your name, address, and ZIP+4® in this box •

U.S. DEPARTMENT OF THE INTERIOR
BUREAU OF LAND MANAGEMENT
ARIZONA STATE OFFICE
ONE NORTH CENTRAL AVENUE, SUITE 800
PHOENIX, AZ 85004-4427

442700





United States Department of the Interior



BUREAU OF LAND MANAGEMENT

Arizona State Office

One North Central Avenue, Suite 800

Phoenix, Arizona 85004-4427

www.blm.gov/az/

NOV 04 2014

In Reply Refer To:

3800 (9310) RM

AMC52691

CERTIFIED MAIL – RETURN RECEIPT REQUESTED 7014 0150 0000 5453 2515

NOTICE

CHRISTY L. NOAH

PO BOX 2890

CLAYPOOL, AZ 85532-2890

FAITH, HOPE, HOPELESS NO 1, UTOPIA
AMC52691-AMC52694

Maintenance Fee Waiver Held for Rejection

This office received the Maintenance Fee Waiver Certification (waiver) for the above listed mining claim(s). The waiver is not properly completed and does not meet the annual filing requirements.

In accordance with 43 Code of Federal Regulations (CFR) 3835.10, the name, address, and original signatures of all owners of the mining claim must be included on the waiver form. Please correct the discrepancy as noted below:

Your maintenance fee waiver certification was submitted on an expired form. Please complete the enclosed current maintenance fee waiver certification form.

In order to correct the defect in the waiver, per 43 CFR 3835.93, you must provide this office with the requested information within 60 days of your receipt of this notice. If you are unable to provide this information, you have the option of paying the annual maintenance fee of \$155 per claim (\$155 per 20 acres for placer claims larger than 20 acres). If we do not receive the requested corrections within the 60 day time frame, the claim(s) will be declared forfeited and closed.

RECEIVED CURRENT
FORM 12/4/2014
RM

Please include your AMC serial number on all correspondence. If additional information is required, please contact RéAnn Myers at 602-417-9413.

Sincerely,



Rebecca Heick
Acting Deputy State Director
Lands and Minerals Division

2 Enclosures:

- 1) Current Maintenance Fee Waiver Form
- 2) Copy of submitted waiver



United States Department of the Interior



BUREAU OF LAND MANAGEMENT
Arizona State Office
One North Central Avenue, Suite 800
Phoenix, Arizona 85004-4427
www.blm.gov/az/

NOV 04 2014

In Reply Refer To:
3800 (9310) RM
AMC52691

CERTIFIED MAIL – RETURN RECEIPT REQUESTED 7014 0150 0000 5453 3161

NOTICE

KATIE WEIMER
916 MERRITT ST.
MIAMI, AZ 85539-1173

FAITH, HOPE, HOPELESS NO 1, UTOPIA
AMC52691-AMC52694

Maintenance Fee Waiver Held for Rejection

This office received the Maintenance Fee Waiver Certification (waiver) for the above listed mining claim(s). The waiver is not properly completed and does not meet the annual filing requirements.

In accordance with 43 Code of Federal Regulations (CFR) 3835.10, the name, address, and original signatures of all owners of the mining claim must be included on the waiver form. Please correct the discrepancy as noted below:

Your maintenance fee waiver certification was submitted on an expired form. Please complete the enclosed current maintenance fee waiver certification form.

In order to correct the defect in the waiver, per 43 CFR 3835.93, you must provide this office with the requested information within 60 days of your receipt of this notice. If you are unable to provide this information, you have the option of paying the annual maintenance fee of \$155 per claim (\$155 per 20 acres for placer claims larger than 20 acres). If we do not receive the requested corrections within the 60 day time frame, the claim(s) will be declared forfeited and closed.

RECEIVED CURRENT
FORM 12/4/2014.
pm

Please include your AMC serial number on all correspondence. If additional information is required, please contact RéAnn Myers at 602-417-9413.

Sincerely,



Rebecca Heick
Acting Deputy State Director
Lands and Minerals Division

2 Enclosures:

- 1) Current Maintenance Fee Waiver Form
- 2) Copy of submitted waiver

CERTIFIED MAIL™

**UNITED STATES
DEPARTMENT OF THE INTERIOR**

Bureau of Land Management
Arizona State Office
1 North Central Avenue, Suite 800
Phoenix, Arizona 85004

Official Business
Penalty for Private Use, \$300

An Equal Opportunity Service



7014 0150 0000 5453 3161

neopost[®]

11/05/2014


US POSTAGE



FIRST-CLASS PERMIT NO. 3531 PHOENIX, AZ

\$0.41
US OF \$30 For 1 ZIP 041L

KATIE WEIMER
916 MERRITT ST.
MIAMI AZ 85539-1173



NO SUCH NUMBER

ELM AZ STATE OFFICE
2014 NOV 12 P 3: 22
PHOENIX, ARIZONA

NIXIE 850 OE 1009 0011/08/1
RETURN TO SENDER
NO SUCH NUMBER
UNABLE TO FORWARD
BC: 85004442700 *1394-04289-06-

PLACE STICKER AT TOP OF ENVELOPE TO THE RIGHT
OF THE RETURN ADDRESS, FOLD AT DOTTED LINE

SENDER: COMPLETE THIS SECTION

- Complete items 1, 2, and 3. Also complete item 4 if Restricted Delivery is desired.
- Print your name and address on the reverse so that we can return the card to you.
- Attach this card to the back of the mailpiece, or on the front if space permits.

1. Article Addressed to:

KATIE WEIMER
916 MERRITT ST.
MIAMI AZ 85539-1173
*9310/RM/AMC52691

COMPLETE THIS SECTION ON DELIVERY

A. Signature

X

- Agent
 Addressee

B. Received by (*Printed Name*)

C. Date of Delivery

- D. Is delivery address different from item 1? Yes
If YES, enter delivery address below: No

3. Service Type

- Certified Mail® Priority Mail Express™
 Registered Return Receipt for Merchandise
 Insured Mail Collect on Delivery

4. Restricted Delivery? (*Extra Fee*)

- Yes

2. Article Number
(Transfer from service label)

7014 0150 0000 5453 3161

RECEIVED
B.L.M. AZ STATE OFFICE

CHARLIE NICHOLS
Box 752
Globe, Arizona 85501

AUG 10 1979

10:00 A.M.
PHOENIX, ARIZONA

August 3, 1979

Bureau of Land Management
Arizona State Office
2400 Valley Bank Center
Phoenix, Arizona 85073

Gentlemen:

I am enclosing the required information, together with a check for \$20.00 for the recordation of 4 unpatented mining claims in the Globe Mining District, Gila County, State of Arizona. Included is:

- Names and Numbers of the Claims
- Book or Docket & Page of Record at Gila County Courthouse
- Name and Current Mailing Address of present owner
- Type of Claims
- Date of Location
- Legal Description
- Map with a Scale of 1" = 1000'
- Copies of the original location notices & Deed of Mines

Should any further information be required, please notify me.

Sincerely,

Charlie Nichols

Charlie Nichols, Lessee

NAME & NUMBER OF CLAIMS	BOOK OR DOCKET	PAGE	TYPE	DATE LOCATED	OWNER(S)
HOPE	BOOK 46	410	Lode	Feb. 12, 1934	Katie Weimer
FAITH	DOCKET 185	128	"	Nov. 29, 1965	Katie Weimer
UTOPIA	BOOK 46	411	"	Feb. 12, 1934	Katie Weimer
HOPELESS	BOOK 46	409	"	Feb. 12, 1934	Katie Weimer

RECEIVED
B.L.M. AZ STATE OFFICE

AUG 10 1979

10:00 A.M.
PHOENIX, ARIZONA

NAME & NUMBER OF CLAIMS		LEGAL DESCRIPTION	
HOPE	lies in	Section 7 & 18 T1N R15E	G & SRB & M
FAITH	lies in	Section 18 & 7 T1N R15E	G & SRB & M
UTOPIA	lies in	Section 18 T1N R15E	G & SRB & M
HOPELESS	lies in	Section 18 & 17 T1N R15E	G & SRB & M

NAMES AND CURRENT MAILING ADDRESS OF OWNERS:

Katie Weimer
916 Merritt St
Miami, Arizona
85539

NOTICE!!

These documents have been scanned!

Do not place un-scanned documents beneath this notice!

Do not remove this notice from this file!

GPO Jacket No. 560-102
Print Order 61549
Rise Business Services, LLC
Job=AZ15 9/17/2019



Box Number= AZ15257



Claim Begin-End: AMC052691-AMC052694

3 Transfers



AZ15257-4

AMC051409-AMC057683

When Recorded Mail to:
Maryann Casoni
7616 W. Rising Ridge Road
Tucson, Arizona 85743

AMC 52691

QUIT CLAIM DEED

KNOW ALL MEN BY THESE PRESENTS:

That Katie Weimer, a single woman, does hereby relinquish to Maryann Casoni, a married woman, all right, title or interest in those certain mining claims situated in the Globe Mining District, Gila County, State of Arizona, the location notices of which are on record in the Office of the County Recorder of said Gila County, State of Arizona, in the Books, Dockets, and Pages thereof set opposite the names of each and every claim as follows:

NAME	DOCKET	BOOK	PAGE	AMC#
Faith	185		128	52691
Hope		46	410	52692
Hopeless #1		46	409	52693
Utopia		46	411	52694

Together with all the veins, lodes, ledges, and all metal, ores, and minerals therein.

IN WITNESS WHEREOF, the party of the first part has hereunto set her hand this 26 day of August, 2016

Maryann Casoni (As Personal Representative)

Maryann Casoni

RECEIVED
BLM AZ STATE OFFICE
2016 SEP - 1 A 10: 31
PHOENIX, ARIZONA

STATE OF ARIZONA)
Pima) ss
COUNTY OF ~~GILA~~)

On this the 26 day of August, 2016, before me, the undersigned Notary Public, personally appeared Maryann Casoni, known or proven to be the person whose name is subscribed to the above instrument, and acknowledged that she executed the same for the purpose therein contained.

Jennifer Fritsch
Notary Public

AC 396
ENTERED SEP 14 2016
FR

My commission expires: 11/2017



(H)
AMC
\$40

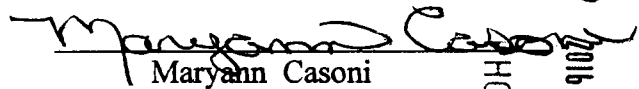
POWER OF ATTORNEY

KNOW ALL MEN BY THESE PRESENTS that the undersigned Maryann Casoni, of the County of Pima, State of Arizona, being the Owner of the following mining claims:

FAITH	AMC52691
HOPE	AMC52692
HOPELESS	AMC52693
UTOPIA	AMC52694

Located in the County of Gila, State of Arizona does hereby make, constitute and appoint Christy Noah, Post Office Box 2890, Claypool, Arizona 85532, County of Gila, true and lawful attorney in fact to sign in the name, place and stead of the undersigned for the following described reasons:


To make, sign and file all legal papers to keep in good order the title to the above listed mining claims, both in the Office of the Recorder of Gila County and The Bureau of Land Management.


Maryann Casoni

HOENIX, ARIZONA

RECEIVED
BLM AZ STATE OFFICE
2016 SEP - 1 A 10: 31

Subscribed and sworn to before me this 26 day of August, 2016


Notary Public

My commission expires 11/20/17



Last Will and Testament

of

KATIE WEIMER

PHOENIX, ARIZONA

2016 SEP - 1 A 10:31

RECEIVED
BLM AZ STATE OFFICE

I, KATIE WEIMER, of Miami, Gila County, Arizona, being
over the age of eighteen (18) years, do hereby make, publish, and
declare this to be my Last Will and Testament, hereby revoking
any and all other Wills and Codicils by me heretofore made.

FIRST: I declare that I am a widow, and that I am the
mother of one (1) child, namely, MARYANN CASONI.

SECOND: I direct the prompt payment of my just debts,
expenses of last illness, and funeral expenses.

THIRD: I hereby give and bequeath certain items of
tangible personal property to certain persons, which items and
persons will be identified by a list located with my Will and
prepared and signed by me. I direct my Personal Representative
to distribute those items according to that list.

FOURTH: I give to my brother, GREGORY H. SWICK, a life
estate in that certain house and real property located at 916
Merritt Street in Miami, Arizona, where we presently reside.
Upon the death of my said brother, or upon my death if he does
not survive me, I give and devise the said real estate to my
daughter, MARYANN CASONI.

FIFTH: I hereby give, bequeath, and devise all of the
rest, residue, and remainder of my property, real and personal,

KW

of whatsoever nature and wheresoever situated, which I may own or shall otherwise have the right to dispose of by Will at the time of my death to my daughter, MARYANN CASONI, or if she shall fail to survive me, to my grandson, CORY CASONI.


SIXTH: I hereby nominate and request the appointment of my daughter, MARYANN CASONI, as the Personal Representative of this my Last Will and Testament and direct that she shall be permitted to qualify and act as such without bond or other security in any jurisdiction. In the event that she shall predecease me or shall fail to qualify or ceases to act as Personal Representative of this Will, then I nominate and request the appointment of my grandson, CORY CASONI, as alternate Personal Representative and direct that he, too, may serve without bond.

IN WITNESS WHEREOF, I, KATIE WEIMER, the Testatrix, sign my name to this instrument this 20th day of May, 1997, and being first duly sworn, do hereby declare to the undersigned authority that I sign and execute this instrument as my Last Will and Testament and that I sign it willingly, that I execute it as my free and voluntary act for the purposes therein expressed, and that I am eighteen (18) years of age or older, of sound mind, and under no constraint or undue influence.

PHOENIX, ARIZONA

2016 SEP - 1 A 10: 31

RECEIVED
BLM AZ STATE OFFICE



Katie Weimer
Testatrix

United States Department of the Interior
Bureau of Land Management
 DIV OF LANDS, MINRLS & ENERGY
 ONE N CENTRAL AVE
 PHOENIX, AZ 85004 -4427
 Phone: 602-417-9200

Receipt

No: 3621133

Transaction #: 3724829		PHOENIX, ARIZONA 2016 AUG 10 A 9:41 RECEIVED BLM AZ STATE OFFICE
Date of Transaction: 08/04/2016		
CUSTOMER:		
CHRISTY NOAH 3586 E HIGHWAY 60 MIAMI, AZ 85539-9776 US		

LINE #	QTY	DESCRIPTION	REMARKS	UNIT PRICE	TOTAL
1	1.00	LOCATABLE MINERALS / MINING CLAIMS- NOT NEW-UNADJUD, ONE AUTH NO. ONLY / MINING CLAIM MONEY RECEIVED CASES: AMC52691/\$40.00	2016 POL & 2017 WAIV (4)	- n/a -	40.00
TOTAL:					\$40.00

PAYMENT INFORMATION			
1	AMOUNT:	40.00	POSTMARKED: N/A
	TYPE:	CHECK	RECEIVED: 08/04/2016
	CHECK NO:	19148	PHOENIX, ARIZONA 2016 SEP - 1 A 10:38 RECEIVED BLM AZ STATE OFFICE
	NAME:	NOAH, CHRISTY 3586 E HIGHWAY 60 MIAMI AZ 85539-9776 US	

REMARKS

This receipt was generated by the automated BLM Collections and Billing System and is a paper representation of a portion of the official electronic record contained therein.

Please send all info or questions
 To: Christy Noah (POA)
 P.O. Box 2890
 Claypool, Az. 85532
 928-701-2626 cell

**United States Department of the Interior
Bureau of Land Management**
DIV OF LANDS, MINRLS & ENERGY
ONE N CENTRAL AVE
PHOENIX, AZ 85004 -4427
Phone: 602-417-9200

Receipt

No: 3649614

Transaction #: 3753625		<i>(Ac 396)</i>
Date of Transaction: 09/01/2016		ENTERED SEP 14 2016
CUSTOMER:		
CHIRSTY NOAH 3586 E HIGHWAY 60 MIAMI, AZ 85539-9776 US		

LINE #	QTY	DESCRIPTION	REMARKS	UNIT PRICE	TOTAL
1	1.00	LOCATABLE MINERALS / MINING CLAIMS- NOT NEW-UNADJUD, ONE AUTH NO. ONLY / MINING CLAIM MONEY RECEIVED CASES: AMC52691/\$40.00	TRF/4	- n/a -	40.00
TOTAL:					\$40.00

PAYMENT INFORMATION					
1	AMOUNT:	40.00	POSTMARKED:	N/A	
	TYPE:	CASH	RECEIVED:	09/01/2016	
	NAME:	NOAH, CHIRSTY 3586 E HIGHWAY 60 MIAMI AZ 85539-9776 US			

REMARKS
<i>Per - Pauline Brown</i>

This receipt was generated by the automated BLM Collections and Billing System and is a paper representation of a portion of the official electronic record contained therein.

NOTICE!!

These documents have been scanned!

Do not place un-scanned documents beneath this notice!

Do not remove this notice from this file!

GPO Jacket No. 560-102
Print Order 61549
Rise Business Services, LLC
Job=AZ15 9/17/2019



Box Number= AZ15257



Claim Begin-End: AMC052691-AMC052694

4 Annual Filings



AZ15257-4

AMC051409-AMC057683

UNITED STATES
DEPARTMENT OF THE INTERIOR
BUREAU OF LAND MANAGEMENT

203
[Handwritten signature]

52691

MAINTENANCE FEE WAIVER CERTIFICATION

FORM APPROVED
OMB NO. 1004-0114
Expires: October 31, 2016

SEE INSTRUCTIONS ON PAGE 2

- This small miner waiver is filed for the assessment year beginning on September 1, 2019 and ending on September 1, 2020.
- The undersigned and all related parties owned ten or fewer mining claims, mill, or tunnel sites located and maintained on Federal lands in the United States of America on September 1, 2019.
- The undersigned have performed the assessment work required by law for each mining claim listed prior to filing this waiver and understand that by filing this form, the undersigned must file an affidavit of assessment work with the Bureau of Land Management (BLM) by the December 30th following the filing of this waiver.
- The undersigned understand that if the assessment work obligation has not yet come due under 30 U.S.C. 28 (for those claims in their first assessment year only), a notice of intent to hold reciting this condition must be recorded by the December 30th following the filing of this waiver.
- The undersigned understand that mill and tunnel sites may also be listed on this waiver and be waived from payment of the maintenance fee, and that a notice of intent to hold for these sites is required to be filed with the BLM by the December 30th following the filing of this waiver.
- The undersigned understand and acknowledge that pursuant to 43 U.S.C. 1212 and 18 U.S.C. 1001, the filing or recording of a false, fictitious, or fraudulent document with the BLM may result in a fine of up to \$250,000, a prison term not to exceed five years, or both.
- The mining claims, mill or tunnel sites for which this waiver from payment of the maintenance fees is requested are:

CLAIM OR SITE NAME	BLM RECORDATION SERIAL NUMBER
1. FAITH	AMC 52691
2. HOPE	AMC 52692
3. HOPELESS	AMC 52693
4. UTOPIA	AMC 52694
5.	
6.	
7.	
8.	
9.	
10.	

The owner(s) (claimants) of the above mining claims and sites are:

Maryann Casoni ✓
 (Owner's Name - Please Print)
 7616 W. Rising Ridge Road
 (Owner's Mailing Address)

AS ATTORNEY IN FACT
Christy L. Aguirre
 (Owner's Signature)
 Tucson AZ 85743
 (City) (State) (Zip Code)

 (Owner's Name - Please Print)

AC 483
 ENTERED SEP 13 2019
 PR

 (Owner's Signature)

 (Owner's Mailing Address)

 (City) (State) (Zip Code)

 (Owner's Name - Please Print)

 (Owner's Signature)

 (Owner's Mailing Address)

 (City) (State) (Zip Code)

 (Owner's Name - Please Print)

 (Owner's Signature)

 (Owner's Mailing Address)

 (City) (State) (Zip Code)

(Continued on page 2)

#4534471

RECEIVED
 STATE OFFICE
 2019 AUG 16 11:10
 HOENIG, ANTHONY


POWER OF ATTORNEY

KNOW ALL MEN BY THESE PRESENTS that the undersigned Maryann Casoni, of the County of Pima, State of Arizona, being the Owner of the following claims:

FAITH	AMC52691
HOPE	AMC52692
HOPELESS	AMC52693
UTOPIA	AMC52964


Located in the County of Gila, State of Arizona does hereby make, constitute and appoint Christy L. Aguirre, Post Office Box 2507, Globe, Arizona 85502, County of Gila, true and lawful attorney in fact to sign in the name, place and stead of the undersigned for the following described reasons:

To make, sign and file all legal papers to keep in good order the title to the above listed mining claims, both at the Office of the Recorder of Gila County and The Bureau of Land Management.



Maryann Casoni

RECEIVED
STATE OFFICE
2018 AUG 16 A 11:10
DENIX, ARIZONA

Subscribed and sworn to before me this 29 day of November, 2018


Notary Public

My commission expires 9/24/2019



#453 4471

UNITED STATES
DEPARTMENT OF THE INTERIOR
BUREAU OF LAND MANAGEMENT
MAINTENANCE FEE WAIVER CERTIFICATION

320

52691

FORM APPROVED
OMB NO. 1004-0114
Expires: January 31, 2020

SEE INSTRUCTIONS ON PAGE 2

1. This small miner waiver is filed for the assessment year beginning on September 1, 2018 and ending on September 1, 2019.
2. The undersigned and all related parties owned ten or fewer mining claims, mill, or tunnel sites located and maintained on Federal lands in the United States of America on September 1, 2018.
3. The undersigned have performed the assessment work required by law for each mining claim listed prior to filing this waiver and understand that by filing this form, the undersigned must file an affidavit of assessment work with the Bureau of Land Management (BLM) by the December 30th following the filing of this waiver.
4. The undersigned understand that if the assessment work obligation has not yet come due under 30 U.S.C. 28 (for those claims in their first assessment year only), a notice of intent to hold reciting this condition must be recorded by the December 30th following the filing of this waiver.
5. The undersigned understand that mill and tunnel sites may also be listed on this waiver and be waived from payment of the maintenance fee, and that a notice of intent to hold for these sites is required to be filed with the BLM by the December 30th following the filing of this waiver.
6. The undersigned understand and acknowledge that pursuant to 43 U.S.C. 1212 and 18 U.S.C. 1001, the filing or recording of a false, fictitious, or fraudulent document with the BLM may result in a fine of up to \$250,000, a prison term not to exceed five years, or both.
7. The mining claims, mill or tunnel sites for which this waiver from payment of the maintenance fees is requested are:

CLAIM OR SITE NAME	BLM RECORDATION SERIAL NUMBER
1. Faith	AMC 52691 (913)
2. Hope	AMC 52692
3. Hopeless	AMC 52693
4. Utopia	AMC 52694
5.	
6.	
7.	
8.	
9.	
10.	

The owner(s) (claimants) of the above mining claims and sites are:

Maryann Casoni

(Owner's Name - Please Print)

7616 W. Rising Ridge Road

(Owner's Mailing Address)

As Attorney in Fact
Christy L. (Goal) Aguirre

(Owner's Signature)

Tucson

(City)

AZ

(State)

85743

(Zip Code)

(Owner's Name - Please Print)

(Owner's Mailing Address)

(Owner's Signature)

(City)

(State)

(Zip Code)

(Owner's Name - Please Print)

(Owner's Mailing Address)

(Owner's Signature)

(City)

(State)

(Zip Code)

(Owner's Name - Please Print)

(Owner's Mailing Address)

(Owner's Signature)

(City)

(State)

(Zip Code)

ENTERED
SEP 14 2016

BY: BDS

PHOENIX, ARIZONA
2016 AUG 22 A 11:16
RECEIVED
AZ STATE OFFICE

United States Department of the Interior**Bureau of Land Management**

DIV OF LANDS, MINRLS & ENERGY

ONE N CENTRAL AVE

PHOENIX, AZ 85004 -4427

Phone: 602-417-9200

Receipt

No:

4241664

Transaction #: 4357085	
Date of Transaction: 08/22/2018	
CUSTOMER:	
MARYANN CASONI 7616 W RISING RIDGE RD TUCSON, AZ 85743-1452 US	

LINE #	QTY	DESCRIPTION	REMARKS	UNIT PRICE	TOTAL
1	1.00	LOCATABLE MINERALS / MINING CLAIMS-NOT NEW-UNADJUD, ONE AUTH NO. ONLY / MINING CLAIM MONEY RECEIVED CASES: AMC52691/\$40.00	2018 POL AND WAIVER/4	- n/a -	40.00
TOTAL:					\$40.00

PAYMENT INFORMATION					
1	AMOUNT:	40.00	POSTMARKED:	N/A	
	TYPE:	CHECK	RECEIVED:	08/22/2018	
	CHECK NO:	19484			
	NAME:	YELLOW HAIR TRADING & MINING, LTD. P.O. BOX 111 GLOBE AZ 85502-0111 US			

REMARKS

This receipt was generated by the automated BLM Collections and Billing System and is a paper representation of a portion of the official electronic record contained therein.

POWER OF ATTORNEY

KNOW ALL MEN BY THESE PRESENTS that the undersigned Maryann Casoni, of the County of Pima, State of Arizona, being the Owner of the following claims:

FAITH	AMC52691
HOPE	AMC52692
HOPELESS	AMC52693
UTOPIA	AMC52964

Located in the County of Gila, State of Arizona does hereby make, constitute and appoint Christy L. Aguirre, Post Office Box 2507, Globe, Arizona 85502, County of Gila, true and lawful attorney in fact to sign in the name, place and stead of the undersigned for the following described reasons:

To make, sign and file all legal papers to keep in good order the title to the above listed mining claims, both at the Office of the Recorder of Gila County and The Bureau of Land Management.


RECEIVED
PIMA AZ STATE OFFICE

2018 DEC 19 A 11:21


PHOENIX, ARIZONA


Maryann Casoni

Subscribed and sworn to before me this 29 day of November, 2018


Notary Public

My commission expires 9/24/2019



UNITED STATES
DEPARTMENT OF THE INTERIOR
BUREAU OF LAND MANAGEMENT

Amc 52691
FORM APPROVED
OMB NO.: 1004-0114
Expires: January 31, 2020

AFFIDAVIT OF ANNUAL ASSESSMENT WORK

WHEN RECORDED, MAIL DOCUMENT TO:

NAME: Christy Aguirre

ADDRESS: PO Box 2507

CITY, STATE, ZIP: Globe, AZ 85502

FOR COUNTY RECORDER'S USE

No. of Claims 4
x \$10/claim
Total due BLM \$ 40.00

TO ALL WHOM IT MAY CONCERN:

1. The undersigned certifies that at least \$100 per claim was expended for development, labor and improvements, or equivalent value added, as the annual assessment work for the assessment year ending September 1, 2018 for the following contiguous unpatented mining claim(s), located in the County of Gila, in the State of Arizona.

BLM Serial No.	Name of Claim	Tp	Rg	Sec	Mer	County Recordation Book and Page No.	Co. Recording Date
AMC52691	FAITH	1N	15E	18	GSRM	DOK185 PG 128	11/29/65
AMC52692	HOPE	1N	15E	7,8	GSRM	BK 46 PG 410	2/19/34
AMC52693	HOPELESS	1N	15E	17,18	GSRM	BK 46 PG 409	2/19/34
AMC52694	UTOPIA	1N	15E	18	GSRM	BK 46 PG 411	2/19/34

Ac 480
ENTERED AUG 29 2018
LB

RECEIVED
BLM STATE OFFICE
PHOENIX, ARIZONA
2018 AUG 22 A 11:16

2. Type of labor and improvements (specify what was done and give the total value for that labor and improvement to show at least \$100 for each claim). If a geological, geochemical, or geophysical survey was performed, as per 30 U.S.C. 28-1, reference the title of the report of survey, give cost and date of the survey and report, and indicate it was filed with the County Recorder:

Description of Work Performed	Value of Work Performed	Date Work Was Performed
Repaired washed out roads, creek crossings, and berms	\$500.00	2018

3. Name and mailing address of each person who performed the labor and improvements:

Name (please print)

Current Mailing Address (please print)

Monty Nichols

11089 E Hummingbird Lane, Gold Canyon, AZ 85118

4. Name and mailing address of each person who holds and claims the subject mining claim(s) for the valuable minerals contained therein. Be sure to indicate if there is a change of address:

Name (please print)

Current Mailing Address (please print)

Monty Nichols

11089 E Hummingbird Lane Gold Canyon, Az
85118

Maryann Casoni

7616 W Rising Ridge Rd. Tucson, AZ 85743

RECEIVED
 PHOENIX, ARIZONA
 2018 AUG 22 A 11:18
 ARIZONA STATE OFFICE

5. The undersigned testifies that on the date of November 29, 1965, 20n/a, all monuments required by law were erected upon the subject claim(s), and all notices required by law were posted on the subject claim(s) or copies thereof were in place, and at said date, each corner monument bore or contained

markings sufficient to appropriately designate the corner of the claim to which it pertains and the name of the claim(s).

I hereby certify under penalty of perjury under the laws of the State of Arizona that the foregoing statements are true and correct:

Monty Nichols Date: 8/15/18
(Signature of person responsible for above statement)

Title 18 U.S.C. 1001 and 43 U.S.C. 1212 make it a crime for any person knowingly and willfully to make to any department or agency of the United States any false, fictitious or fraudulent statements or representations as to any matter within its jurisdiction.


Notary Block

SUBSCRIBED AND SWORN TO before me, this 15 day of August 2018

By: Betty M. Garcia
(Signature of Affiant)

Title: Notary

My Commission Expires: May 26, 2021



INSTRUCTIONS

1. This is an optional form that may be used to satisfy the requirements for the Bureau of Land Management (BLM) under the provisions of 43 U.S.C. §1744 and 30 U.S.C. §28-28d and the regulations thereunder (43 CFR part 3835). Since local and State laws may vary, you should contact your local and State agencies where the claims are located to ensure all applicable laws and requirements are satisfied.
2. The claimant(s) must fill in the date in paragraph 1 for the applicable assessment year and the county and state where the claims are located.
3. All claim names, BLM serial numbers, legal descriptions, and original county recording information must be listed for the claims pertaining to this assessment notice.
4. The claimant(s) must complete paragraph 2 listing all labor or improvements which was performed on or did benefit the subject mining claims. The value and date of the labor or improvements must also be listed. The total amount of labor or improvements can be listed, but the total expenditure must equal at least \$100 for each claim.
5. The names and current mailing addresses of the person(s) performing the labor shall be listed in paragraph 3.
6. The name and current mailing address of each owner (claimant) of the claims shall be listed in paragraph 4. The mailing address shall be the owner's address and not the address of an agent or anyone representing the claimant. Be sure to note if there has been a change of address.
7. Paragraph 5 shall be completed to show the date it was verified that all monuments required by law were properly erected, all notices were posted, and that corners were appropriately designated for all claims listed.
8. An exact legible reproduction or duplicate (other than microfilm or other electronic media) of this affidavit or another type of affidavit of assessment work that you file or will file in the county where each claim is located, must be filed with the BLM on or before December 30 of the calendar year in which the assessment year ends. For mill or tunnel sites, a separate notice of intent to hold must be filed with the BLM on or before December 30. Requirements for filing a notice of intent to hold can be found at 43 CFR 3835.33.
9. A processing fee of \$10 for each claim listed must be remitted to the BLM along with this or any other affidavit of assessment work.

RECEIVED
STATE OF ARIZONA
PROBATION OFFICE
2018 AUG 22 11:10 AM

POWER OF ATTORNEY

KNOW ALL MEN BY THESE PRESENTS that the undersigned Maryann Casoni, of the County of Pima, State of Arizona, being the Owner of the following mining claims:


FAITH	AMC52691
HOPE	AMC52692
HOPELESS	AMC52693
UTOPIA	AMC52694

Located in the County of Gila, State of Arizona does hereby make, constitute and appoint Christy Noah, Post Office Box 2890, Claypool, Arizona 85532, County of Gila, true and lawful attorney in fact to sign in the name, place and stead of the undersigned for the following described reasons:

To make, sign and file all legal papers to keep in good order the title to the above listed mining claims, both in the Office of the Recorder of Gila County and The Bureau of Land Management.


Maryann Casoni


Subscribed and sworn to before me this 26 day of August, 2016


Notary Public

My commission expires 11/20/17



RECEIVED
AZ STATE OFFICE
2016 AUG 22 A 11:17
PHOENIX ARIZONA



MC
#: 201802144199578
Fees: \$0.00
02/14/2018 12:53:25 PM
Receipt #: 543589
Filed By: SCHULENBURGA
LYNN MARIE GOYA
CLARK COUNTY CLERK

STATE OF NEVADA
MARRIAGE CERTIFICATE
No: 201802090665925

STATE OF NEVADA }
COUNTY OF CLARK } SS:

This is to certify that the undersigned, Janine Parrish, Minister
(print name of official performing marriage)
did on the 10th day of the month of February of the year 2018,
at Pioneer Hotel - 2200 S. Casino Dr
(name and address of location where marriage performed)
Laughlin, Nevada, with their mutual consent and witnessed in the
(city)
presence of CYNTHIA GARCIA, join in lawful wedlock:
(print name of witness or witnesses)

THOMAS T AGUIRRE of GLOBE, ARIZONA born 05/11/1949, and
CHRISTY L NOAH of GLOBE, ARIZONA born 12/20/1950, who wishes to use the name CHRISTY L
AGUIRRE after marriage.



Janine Parrish
Signature of Official Performing Marriage (Black Ink Only)
Janine Parrish, Minister
Print Name and Title of Official
3517 Lacebark Pine St
Address of Official Performing Marriage
Las Vegas, NV 89129
City, State and Zip Code
8634
Official ID Number

Lynn Marie Goya
Lynn Marie Goya, County Clerk

Couple's Mailing Address: PO BOX 2507, GLOBE, ARIZONA 85502

This Certificate must be typewritten or printed in black ink and delivered
within ten (10) calendar days by the Marriage Officiant to the
Clark County Clerk's Office, 500 S. Grand Central Parkway,
1st Floor, Las Vegas, Nevada 89155

RECEIVED
CLERK'S OFFICE
PHOENIX, ARIZONA
2018 AUG 22 A 11:19

CERTIFIED COPY
DOCUMENT ATTACHED IS A
TRUE AND CORRECT COPY OF
THE DOCUMENT OR DATA ON FILE
MINUS ANY REDACTED PORTIONS

Feb 22 2018
Lynn Marie Goya
CLERK

Patent #5,636,874

This copy is not valid unless prepared on *SafeImage*SM
paper, impressed with the raised seal of Clark County.

**KEEP DOCUMENT IN A SAFE PLACE
ANY ALTERATION OR ERASURE VOIDS THIS CERTIFICATE**

TouchSafeSM



United States Department of the Interior
Bureau of Land Management
 DIV OF LANDS, MINRLS & ENERGY
 ONE N CENTRAL AVE
 PHOENIX, AZ 85004 -4427
 Phone: 602-417-9200

Receipt

No: 4241664

Transaction #: 4357085	
Date of Transaction: 08/22/2018	
CUSTOMER:	<i>AC 480</i> ENTERED AUG 29 2018
MARYANN CASONI 7616 W RISING RIDGE RD TUCSON, AZ 85743-1452 US <i>PB</i>	

LINE #	QTY	DESCRIPTION	REMARKS	UNIT PRICE	TOTAL
1	1.00	LOCATABLE MINERALS / MINING CLAIMS-NOT NEW-UNADJUD, ONE AUTH NO. ONLY / MINING CLAIM MONEY RECEIVED CASES: AMC52691/\$40.00	2018 POL AND WAIVER/4	- n/a -	40.00
TOTAL:					\$40.00

PAYMENT INFORMATION			
1	AMOUNT:	40.00	POSTMARKED: N/A
	TYPE:	CHECK	RECEIVED: 08/22/2018
	CHECK NO:	19484	
	NAME:	YELLOW HAIR TRADING & MINING, LTD. P.O. BOX 111 GLOBE AZ 85502-0111 US	

REMARKS

This receipt was generated by the automated BLM Collections and Billing System and is a paper representation of a portion of the official electronic record contained therein.

UNITED STATES
DEPARTMENT OF THE INTERIOR
BUREAU OF LAND MANAGEMENT

348

ELG

AMC52691

MAINTENANCE FEE WAIVER CERTIFICATION

FORM APPROVED
OMB NO. 1004-0114
Expires: January 31, 2020

SEE INSTRUCTIONS ON PAGE 2

1. This small miner waiver is filed for the assessment year beginning on September 1, 2017 and ending on September 1, 2018.
2. The undersigned and all related parties owned ten or fewer mining claims, mill, or tunnel sites located and maintained on Federal lands in the United States of America on September 1, 2017.
3. The undersigned have performed the assessment work required by law for each mining claim listed prior to filing this waiver and understand that by filing this form, the undersigned must file an affidavit of assessment work with the Bureau of Land Management (BLM) by the December 30th following the filing of this waiver.
4. The undersigned understand that if the assessment work obligation has not yet come due under 30 U.S.C. 28 (for those claims in their first assessment year only), a notice of intent to hold reciting this condition must be recorded by the December 30th following the filing of this waiver.
5. The undersigned understand that mill and tunnel sites may also be listed on this waiver and be waived from payment of the maintenance fee, and that a notice of intent to hold for these sites is required to be filed with the BLM by the December 30th following the filing of this waiver.
6. The undersigned understand and acknowledge that pursuant to 43 U.S.C. 1212 and 18 U.S.C. 1001, the filing or recording of a false, fictitious, or fraudulent document with the BLM may result in a fine of up to \$250,000, a prison term not to exceed five years, or both.
7. The mining claims, mill or tunnel sites for which this waiver from payment of the maintenance fees is requested are:

CLAIM OR SITE NAME	BLM RECORDATION SERIAL NUMBER
1. Faith	AMC 52691
2. Hope	AMC 52692
3. Hopeless	AMC 52693
4. Utopia	AMC 52694
5.	
6.	
7.	
8.	
9.	
10.	

The owner(s) (claimants) of the above mining claims and sites are:

Maryann Casoni

 (Owner's Name - Please Print)
 7616 W. Rising Ridge Road

 (Owner's Mailing Address)

As Attorney in Fact:
Christy L. Noah

 (Owner's Signature)
 Tucson AZ 85743

 (City) (State) (Zip Code)

 (Owner's Name - Please Print)

 (Owner's Mailing Address)

 (Owner's Signature)

 (City) (State) (Zip Code)

 (Owner's Name - Please Print)

 (Owner's Mailing Address)

 (Owner's Signature)

 (City) (State) (Zip Code)

 (Owner's Name - Please Print)

 (Owner's Mailing Address)

 (Owner's Signature)

 (City) (State) (Zip Code)

PHOENIX, ARIZONA

2017 AUG 24 A 11: 08

RECEIVED
PRIMAZ STATE OFFICE

483
RECEIVED
SEP 07 2017
BY: [Signature]

NWV

UNITED STATES
DEPARTMENT OF THE INTERIOR
BUREAU OF LAND MANAGEMENT

AMC 52691
FORM APPROVED
OMB NO.: 1004-0114
Expires: October 31, 2016

AFFIDAVIT OF ANNUAL ASSESSMENT WORK

WHEN RECORDED, MAIL DOCUMENT TO:

NAME: CHRISTY NOAH

ADDRESS: P.O. Box 2507

CITY, STATE, ZIP: Globe, Az. 85502

FOR COUNTY RECORDER'S USE

No. of Claims 4
x \$10/claim
Total due BLM \$ 40.00

ERG Rec. 3954903

TO ALL WHOM IT MAY CONCERN:

1. The undersigned certifies that at least \$100 per claim was expended for development, labor and improvements, or equivalent value added, as the annual assessment work for the assessment year ending September 1, 2017 for the following contiguous unpatented mining claim(s), located in the County of GILA, in the State of ARIZONA.

BLM Serial No.	Name of Claim	Tp Rg Sec Mer				County Recordation Book and Page No.	Date
		Example: 13N 5E 14 MDM					
AMC 52691	FAITH	1N	15E	18	G&SRM	Docket 185 Page 128	11/29/1965
AMC 52692	HOPE	1N	15E	7 & 8	G&SRM	BOOK 46 PAGE 410	2/19/1934
AMC 52693	HOPELESS	1N	15E	17 & 18	G&SRM	BOOK 46 PAGE 409	2/19/1934
AMC 52694	UTOPIA	1N	15E	18	G&SRM	BOOK 46 PAGE 411	2/19/1934

2017 AUG 24 11:08

RECEIVED
STATE OFFICE

ENTERED
AUG 25 2017
BY: *Rm*

2. Type of labor and improvements (specify what was done and give the total value for that labor and improvement to show at least \$100 for each claim). If a geological, geochemical, or geophysical survey was performed, as per 30 U.S.C. 28-1, reference the title of the report of survey, give cost and date of the survey and report, and indicate it was filed with the County Recorder:

Description of Work Performed	Value of Work Performed	Date Work Was Performed
Repaired washed out roads, creek crossings, and built up berms	\$500.00	2017

3. Name and mailing address of each person who performed the labor and improvements:

Name (please print)

Current Mailing Address (please print)

Monty Nichols

11089 E Hummingbird Lane, Gold Canyon, AZ 85118

4. Name and mailing address of each person who holds and claims the subject mining claim(s) for the valuable minerals contained therein. Be sure to indicate if there is a change of address:

Name (please print)

Current Mailing Address (please print)

Maryann Casoni

7616 W. Rising Ridge Road, Tucson, AZ 85743

RECEIVED
 AUG 29 A 11:08
 PHOENIX, ARIZONA

5. The undersigned testifies that on the date of November 29, 1965, 20^{n/a}, all monuments required by law were erected upon the subject claim(s), and all notices required by law were posted on the subject claim(s) or copies thereof were in place, and at said date, each corner monument bore or contained

markings sufficient to appropriately designate the corner of the claim to which it pertains and the name of the claim(s).

I hereby certify under penalty of perjury under the laws of the State of ARIZONA that the foregoing statements are true and correct:

Misty Nichols Date: 8-23-17
(Signature of person responsible for above statement)

Title 18 U.S.C. 1001 and 43 U.S.C. 1212 make it a crime for any person knowingly and willfully to make to any department or agency of the United States any false, fictitious or fraudulent statements or representations as to any matter within its jurisdiction.


Notary Block

SUBSCRIBED AND SWORN TO before me this 23 day of August 2017

By: Betty M. Garcia
(Signature of Affiant)

Title: Notary

My Commission Expires: May 26, 2021



INSTRUCTIONS

1. This is an optional form that may be used to satisfy the requirements for the Bureau of Land Management (BLM) under the provisions of 43 U.S.C. §1744 and 30 U.S.C. §28-28d and the regulations thereunder (43 CFR part 3835). Since local and State laws may vary, you should contact your local and State agencies where the claims are located to ensure all applicable laws and requirements are satisfied.
2. The claimant(s) must fill in the date in paragraph 1 for the applicable assessment year and the county and state where the claims are located.
3. All claim names, BLM serial numbers, legal descriptions, and original county recording information must be listed for the claims pertaining to this assessment notice.
4. The claimant(s) must complete paragraph 2 listing all labor or improvements which was performed on or did benefit the subject mining claims. The value and date of the labor or improvements must also be listed. The total amount of labor or improvements can be listed, but the total expenditure must equal at least \$100 for each claim.
5. The names and current mailing addresses of the person(s) performing the labor shall be listed in paragraph 3.
6. The name and current mailing address of each owner (claimant) of the claims shall be listed in paragraph 4. The mailing address shall be the owner's address and not the address of an agent or anyone representing the claimant. Be sure to note if there has been a change of address.
7. Paragraph 5 shall be completed to show the date it was verified that all monuments required by law were properly erected, all notices were posted, and that corners were appropriately designated for all claims listed.
8. An exact legible reproduction or duplicate (other than microfilm or other electronic media) of this affidavit or another type of affidavit of assessment work that you file or will file in the county where each claim is located, must be filed with the BLM on or before December 30 of the calendar year in which the assessment year ends. For mill or tunnel sites, a separate notice of intent to hold must be filed with the BLM on or before December 30. Requirements for filing a notice of intent to hold can be found at 43 CFR 3835.33.
9. A processing fee of \$10 for each claim listed must be remitted to the BLM along with this or any other affidavit of assessment work.

2017 AUG 24 A 11:08

RECEIVED
STATE OFFICE


POWER OF ATTORNEY

KNOW ALL MEN BY THESE PRESENTS that the undersigned Maryann Casoni, of the County of Pima, State of Arizona, being the Owner of the following mining claims:


FAITH AMC52691
HOPE AMC52692
HOPELESS AMC52693
UTOPIA AMC52694

Located in the County of Gila, State of Arizona does hereby make, constitute and appoint Christy Noah, Post Office Box 2890, Claypool, Arizona 85532, County of Gila, true and lawful attorney in fact to sign in the name, place and stead of the undersigned for the following described reasons:

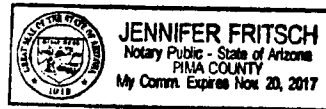
To make, sign and file all legal papers to keep in good order the title to the above listed mining claims, both in the Office of the Recorder of Gila County and The Bureau of Land Management.


Maryann Casoni

Subscribed and sworn to before me this 26 day of August, 2016


Notary Public

My commission expires 11/20/17



PHOENIX, ARIZONA
2017 AUG 24 A 11:07
RECEIVED
STATE OFFICE

**United States Department of the Interior
Bureau of Land Management**

DIV OF LANDS, MINRLS & ENERGY

ONE N CENTRAL AVE

PHOENIX, AZ 85004 -4427

Phone: 602-417-9200

Receipt

No:

3954903

Transaction #: 4064634	
Date of Transaction: 08/24/2017	
CUSTOMER:	
MARYANN CASONI 7616 W RISING RIDGE RD TUCSON,AZ 85743-1452 US	

LINE #	QTY	DESCRIPTION	REMARKS	UNIT PRICE	TOTAL
1	1.00	LOCATABLE MINERALS / MINING CLAIMS- NOT NEW-UNADJUD,ONE AUTH NO. ONLY / MINING CLAIM MONEY RECEIVED CASES: AMC52691/\$40.00	2017 POL & 2018 WAIV (4)	- n/a -	40.00
TOTAL:					\$40.00

PAYMENT INFORMATION			
1	AMOUNT:	40.00	POSTMARKED: N/A
	TYPE:	CHECK	RECEIVED: 08/24/2017
	CHECK NO:	19418	
	NAME:	YELLOW HAIR TRADING & MINING PO BOX 111 GLOBE AZ 85502 US	

REMARKS

This receipt was generated by the automated BLM Collections and Billing System and is a paper representation of a portion of the official electronic record contained therein.

UNITED STATES
DEPARTMENT OF THE INTERIOR
BUREAU OF LAND MANAGEMENT

155

Handwritten initials/signature

MAINTENANCE FEE WAIVER CERTIFICATION

FORM APPROVED
OMB NO. 1004-0114
Expires: October 31, 2016

52691

SEE INSTRUCTIONS ON PAGE 2

- This small miner waiver is filed for the assessment year beginning on September 1, 2016 and ending on September 1, 2017.
- The undersigned and all related parties owned ten or fewer mining claims, mill, or tunnel sites located and maintained on Federal lands in the United States of America on September 1, 2016.
- The undersigned have performed the assessment work required by law for each mining claim listed prior to filing this waiver and understand that by filing this form, the undersigned must file an affidavit of assessment work with the Bureau of Land Management (BLM) by the December 30th following the filing of this waiver.
- The undersigned understand that if the assessment work obligation has not yet come due under 30 U.S.C. 28 (for those claims in their first assessment year only), a notice of intent to hold reciting this condition must be recorded by the December 30th following the filing of this waiver.
- The undersigned understand that mill and tunnel sites may also be listed on this waiver and be waived from payment of the maintenance fee, and that a notice of intent to hold for these sites is required to be filed with the BLM by the December 30th following the filing of this waiver.
- The undersigned understand and acknowledge that pursuant to 43 U.S.C. 1212 and 18 U.S.C. 1001, the filing or recording of a false, fictitious, or fraudulent document with the BLM may result in a fine of up to \$250,000, a prison term not to exceed five years, or both.
- The mining claims, mill or tunnel sites for which this waiver from payment of the maintenance fees is requested are:

CLAIM OR SITE NAME	BLM RECORDATION SERIAL NUMBER
1. FAITH	AMC 52691
2. HOPE	AMC 52692
3. HOPELESS	AMC 52693
4. UTOPIA	AMC 52694KAT
5.	
6.	
7.	
8.	
9.	
10.	

The owner(s) (claimants) of the above mining claims and sites are:

KATIE WEIMER Deceased 8/11/14
 (Owner's Name - Please Print)
 916 MERRITT STREET
 (Owner's Mailing Address)

Acting as Power of Attorney
Christy L. Noah
 (Owner's Signature)
 MIAMI AZ 85539
 (City) (State) (Zip Code)

MARYANN CASONI
 (Owner's Name - Please Print)
 7616 W. RISING RIDGE ROAD
 (Owner's Mailing Address)

Acting A Power of Attorney
Christy L. Noah
 (Owner's Signature)
 TUCSON AZ 85743
 (City) (State) (Zip Code)

(Owner's Name - Please Print)
 (Owner's Mailing Address)
 (City) (State) (Zip Code)

(Owner's Signature)
 (City) (State) (Zip Code)

- NOTE - Copy of Will + POA attached (dated rec'd by BLM on 9/1/16) as POA document from Maryann Casoni rec'd 11/1/16. POA was signed 8-26-16. See attached POA given to Christy Noah. psmm

PHOENIX ARIZONA
 RECEIVED
 BLM AZ STATE OFFICE
 10 SEP - 1 A 10:38

ENTERED
 SEP 8 2016
 BY: *RS*

86

DURABLE WAIVER

MAINTENANCE FEE WAIVER CERTIFICATION

SEE INSTRUCTIONS ON PAGE 2

1. This small miner waiver is filed for the assessment year beginning on September 1, 2016 and ending on September 1, 2017.
2. The undersigned and all related parties owned ten or fewer mining claims, mill, or tunnel sites located and maintained on Federal lands in the United States of America on September 1, 2016.
3. The undersigned have performed the assessment work required by law for each mining claim listed prior to filing this waiver and understand that by filing this waiver the undersigned must file an affidavit of assessment work with the Bureau of Land Management (BLM) by the December 30th following the filing of this waiver.
4. The undersigned understand that if the assessment work obligation has not yet come due under 30 U.S.C. 28 (for those claims in their first assessment year) or a notice of intent to hold reciting this condition must be recorded by the December 30th following the filing of this waiver.
5. The undersigned understand that mill and tunnel sites may also be listed on this waiver and be waived from payment of the maintenance fee, and that a notice of intent to hold for these sites is required to be filed with the BLM by the December 30th following the filing of this waiver.
6. The undersigned understand and acknowledge that pursuant to 43 U.S.C. 1212 and 18 U.S.C. 1001, the filing or recording of a false, fictitious, or fraudulent document with the BLM may result in a fine of up to \$250,000, a prison term not to exceed five years, or both.
7. The mining claims, mill or tunnel sites for which this waiver from payment of the maintenance fees is requested are:

CLAIM OR SITE NAME	BLM RECORDATION SERIAL NUMBER
1. FAITH	AMC 52691
2. HOPE	AMC 52692
3. HOPELESS	AMC 52693
4. UTOPIA	AMC 52694
5.	
6.	
7.	
8.	
9.	
10.	

RECEIVED
 BLM AZ STATE OFFICE
 2016 AUG 10 A 9:11
 PHOENIX, ARIZONA

The owner(s) (claimants) of the above mining claims and sites are:

KATIE WEIMER Deceased 8-11-14
 (Owner's Name - Please Print)
916 MERRITT STREET
 (Owner's Mailing Address)

As Attorney in Fact:
Christy L. Nash
 (Owner's Signature)
MIAMI AZ 85539
 (City) (State) (Zip Code)

Maryann Carson
 (Owner's Name - Please Print)
7616 W. Rising Ridge Rd.
 (Owner's Mailing Address)

Acting As P.O.A.
Christy L. Nash
 (Owner's Signature)
 (City) (State) (Zip Code)

Tucson, Az. 85743
 (Owner's Name - Please Print)
7616 W. Rising Ridge Rd.
 (Owner's Mailing Address)

copy of POA to follow
Christy L. Nash
 (Owner's Signature)
 (City) (State) (Zip Code)

Tucson, Az. 85743
 (Owner's Name - Please Print)
7616 W. Rising Ridge Rd.
 (Owner's Mailing Address)

Christy L. Nash
 (Owner's Signature)
 (City) (State) (Zip Code)

POWER OF ATTORNEY

KNOW ALL MEN BY THESE PRESENTS that the undersigned Katie Weimer, of the County of Gila, State of Arizona, being the Owner of the following mining claims:

FAITH	AMC52691
HOPE	AMC52692
HOPELESS	AMC52693
UTOPIA	AMC52694

Located in the County of Gila, State of Arizona does hereby make, constitute and appoint Christy Noah, Post Office Box 2890, Claypool, Arizona 85532, County of Gila, true and lawful attorney in fact to sign in the name, place and stead of the undersigned for the following described reasons:

To make, sign and file all legal papers to keep in good order the title to the above listed mining claims, both in the Office of the Recorder of Gila County and The Bureau of Land Management.

RECEIVED
BLM AZ STATE OFFICE

2016 AUG 10 A 9:41

PHOENIX, ARIZONA

Katie Weimer
Katie Weimer

PHOENIX, ARIZONA

2016 AUG - 4 A 10: 10

RECEIVED
BLM AZ STATE OFFICE

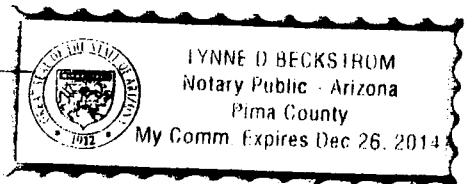
Subscribed and sworn to before me this 2nd day of March, 2011

Lynne D Beckstrom
Notary Public

My commission expires 10/26/2014

2016 SEP - 1 A 10: 38

RECEIVED
BLM AZ STATE OFFICE




POWER OF ATTORNEY

KNOW ALL MEN BY THESE PRESENTS that the undersigned Maryann Casoni, of the County of Pima, State of Arizona, being the Owner of the following mining claims:

- FAITH AMC52691
- HOPE AMC52692
- HOPELESS AMC52693
- UTOPIA AMC52694

Located in the County of Gila, State of Arizona does hereby make, constitute and appoint Christy Noah, Post Office Box 2890, Claypool, Arizona 85532, County of Gila, true and lawful attorney in fact to sign in the name, place and stead of the undersigned for the following described reasons:

To make, sign and file all legal papers to keep in good order the title to the above listed mining claims, both in the Office of the Recorder of Gila County and The Bureau of Land Management.


Maryann Casoni

HOENIX, ARIZONA


2016 SEP - 1 A 10: 31

RECEIVED
BLM AZ STATE OFFICE

Subscribed and sworn to before me this 26 day of August, 2016


Notary Public

My commission expires 11/20/17



 COPY

Last Will and Testament

of

KATIE WEIMER

PHOENIX, ARIZONA

2016 SEP - 1 A 10:31

RECEIVED
BLM AZ STATE OFFICE

I, KATIE WEIMER, of Miami, Gila County, Arizona, being over the age of eighteen (18) years, do hereby make, publish, and declare this to be my Last Will and Testament, hereby revoking any and all other Wills and Codicils by me heretofore made.

FIRST: I declare that I am a widow, and that I am the mother of one (1) child, namely, MARYANN CASONI.

SECOND: I direct the prompt payment of my just debts, expenses of last illness, and funeral expenses.

THIRD: I hereby give and bequeath certain items of tangible personal property to certain persons, which items and persons will be identified by a list located with my Will and prepared and signed by me. I direct my Personal Representative to distribute those items according to that list.

FOURTH: I give to my brother, GREGORY H. SWICK, a life estate in that certain house and real property located at 916 Merritt Street in Miami, Arizona, where we presently reside. Upon the death of my said brother, or upon my death if he does not survive me, I give and devise the said real estate to my daughter, MARYANN CASONI.

FIFTH: I hereby give, bequeath, and devise all of the rest, residue, and remainder of my property, real and personal,

KW

of whatsoever nature and wheresoever situated, which I may own or shall otherwise have the right to dispose of by Will at the time of my death to my daughter, MARYANN CASONI, or if she shall fail to survive me, to my grandson, CORY CASONI.


SIXTH: I hereby nominate and request the appointment of my daughter, MARYANN CASONI, as the Personal Representative of this my Last Will and Testament and direct that she shall be permitted to qualify and act as such without bond or other security in any jurisdiction. In the event that she shall predecease me or shall fail to qualify or ceases to act as Personal Representative of this Will, then I nominate and request the appointment of my grandson, CORY CASONI, as alternate Personal Representative and direct that he, too, may serve without bond.

IN WITNESS WHEREOF, I, KATIE WEIMER, the Testatrix, sign my name to this instrument this 20th day of May, 1997, and being first duly sworn, do hereby declare to the undersigned authority that I sign and execute this instrument as my Last Will and Testament and that I sign it willingly, that I execute it as my free and voluntary act for the purposes therein expressed, and that I am eighteen (18) years of age or older, of sound mind, and under no constraint or undue influence.

PHOENIX, ARIZONA

2016 SEP - 1 A 10: 31

RECEIVED
BLM AZ STATE OFFICE



Katie Weimer
Testatrix

We, the undersigned witnesses, sign our names to this instrument, being first duly sworn, and do hereby declare to the undersigned authority that KATIE WEIMER, the Testatrix, signed and executed this instrument as her Last Will and Testament, and that she signed it willingly, and that each of us, in the presence and hearing of the Testatrix, hereby sign this Will as witness to the Testatrix's signing, and that to the best of our knowledge, the Testatrix is eighteen (18) years of age or older, of sound mind, and under no constraint or undue influence.

RECEIVED
BLM AZ STATE OFFICE

2016 SEP - 1 A 10:31

PHOENIX, ARIZONA

Storin Golden
Witness

residing at *186 N. Broad*
Globe, AZ 85501

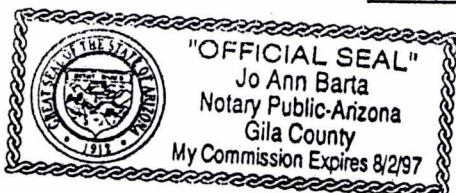
Patricia A. Brando
Witness

residing at *251 Yuma St*
Globe, AZ 85501

STATE OF ARIZONA)
 : ss.
County of Gila)

SUBSCRIBED, SWORN TO, AND ACKNOWLEDGED before me by KATIE WEIMER, the Testatrix, and subscribed and sworn to before me by *Storin Golden* and *Patricia A. Brando*, witnesses, this 20th day of May, 1997.

Jo Ann Barta
Notary Public



Amc 52691

FORM APPROVED
OMB NO. 1004-0114
Expires: October 31, 2016

CURABLE WAIVER

MAINTENANCE FEE WAIVER CERTIFICATION

155

SEE INSTRUCTIONS ON PAGE 2

1. This small miner waiver is filed for the assessment year beginning on September 1, 2016 and ending on September 1, 2017.
2. The undersigned and all related parties owned ten or fewer mining claims, mill, or tunnel sites located and maintained on Federal lands in the United States of America on September 1, 2016.
3. The undersigned have performed the assessment work required by law for each mining claim listed prior to filing this waiver and understand that by filing this form the undersigned must file an affidavit of assessment work with the Bureau of Land Management (BLM) by the December 30th following the filing of this waiver.
4. The undersigned understand that if the assessment work obligation has not yet come due under 30 U.S.C. 28 (for those claims in their first assessment year only), a notice of intent to hold reciting this condition must be recorded by the December 30th following the filing of this waiver.
5. The undersigned understand that mill and tunnel sites may also be listed on this waiver and be waived from payment of the maintenance fee, and that a notice of intent to hold for these sites is required to be filed with the BLM by the December 30th following the filing of this waiver.
6. The undersigned understand and acknowledge that pursuant to 43 U.S.C. 1212 and 18 U.S.C. 1001, the filing or recording of a false, fictitious, or fraudulent document with the BLM may result in a fine of up to \$250,000, a prison term not to exceed five years, or both.
7. The mining claims, mill or tunnel sites for which this waiver from payment of the maintenance fees is requested are:

CLAIM OR SITE NAME	BLM RECORDATION SERIAL NUMBER
1. FAITH	AMC 52691
2. HOPE	AMC 52692
3. HOPELESS <i>NO</i>	AMC 52693
4. UTOPIA	AMC 52694
5.	
6.	
7.	
8.	
9.	
10.	

RECEIVED
BLM AZ STATE OFFICE
2016 AUG 10 A 9:11
PHOENIX, ARIZONA

The owner(s) (claimants) of the above mining claims and sites are:

KATIE WEIMER *Deceased 8-11-14*
 (Owner's Name - Please Print)
 916 MERRITT STREET
 (Owner's Mailing Address)

Maryann Casoni
 (Owner's Name - Please Print)
 (Owner's Mailing Address)

*7616 W. Rising Ridge Rd.
Tucson, Az. 85743*
 (Owner's Name - Please Print)
 (Owner's Mailing Address)

(Owner's Name - Please Print)
 (Owner's Mailing Address)

*As Attorney in Fact:
Christy L. Noah*
 (Owner's Signature)
 MIAMI AZ 85539
 (City) (State) (Zip Code)

*Acting As P.O.A.
Christy L. Noah*
 (Owner's Signature)
 (City) (State) (Zip Code)

copy of POA to follow
 (Owner's Signature)
 (City) (State) (Zip Code)

(Owner's Name - Please Print)
 (Owner's Mailing Address)
 (City) (State) (Zip Code)

8-10-16
4/PS

POWER OF ATTORNEY

KNOW ALL MEN BY THESE PRESENTS that the undersigned Katie Weimer, of the County of Gila, State of Arizona, being the Owner of the following mining claims:

FAITH	AMC52691
HOPE	AMC52692
HOPELESS	AMC52693
UTOPIA	AMC52694

Located in the County of Gila, State of Arizona does hereby make, constitute and appoint Christy Noah, Post Office Box 2890, Claypool, Arizona 85532, County of Gila, true and lawful attorney in fact to sign in the name, place and stead of the undersigned for the following described reasons:

To make, sign and file all legal papers to keep in good order the title to the above listed mining claims, both in the Office of the Recorder of Gila County and The Bureau of Land Management.

RECEIVED
BLM AZ STATE OFFICE
2016 AUG 10 A 9:41
PHOENIX, ARIZONA


Katie Weimer
Katie Weimer

RECEIVED
BLM AZ STATE OFFICE
2016 AUG -4 A 10:10
PHOENIX, ARIZONA

Subscribed and sworn to before me this 2nd day of March, 2011

Lynne D Beckstrom
Notary Public

My commission expires 12/26/2014



United States Department of the Interior
Bureau of Land Management
 DIV OF LANDS, MINRLS & ENERGY
 ONE N CENTRAL AVE
 PHOENIX, AZ 85004 -4427
 Phone: 602-417-9200

Receipt

No: 3621133

Transaction #: 3724829	
Date of Transaction: 08/04/2016	
CUSTOMER:	
CHRISTY NOAH 3586 E HIGHWAY 60 MIAMI, AZ 85539-9776 US	

RECEIVED
 BLM AZ STATE OFFICE
 2016 AUG 10 A 9:41
 PHOENIX, ARIZONA

LINE #	QTY	DESCRIPTION	REMARKS	UNIT PRICE	TOTAL
1	1.00	LOCATABLE MINERALS / MINING CLAIMS- NOT NEW-UNADJUD, ONE AUTH NO. ONLY / MINING CLAIM MONEY RECEIVED CASES: AMC52691/\$40.00	2016 POL & 2017 WAIV (4)	- n/a -	40.00
TOTAL:					\$40.00

PAYMENT INFORMATION			
1	AMOUNT:	40.00	POSTMARKED: N/A
	TYPE:	CHECK	RECEIVED: 08/04/2016
	CHECK NO:	19148	
	NAME:	NOAH, CHRISTY 3586 E HIGHWAY 60 MIAMI AZ 85539-9776 US	

REMARKS

This receipt was generated by the automated BLM Collections and Billing System and is a paper representation of a portion of the official electronic record contained therein.

Please send all info on questions
 To: Christy Noah (POA)
 P.O. Box 2890
 Claypool, Az. 85532
 928-701-2626 cell



When recorded return to:
Nathan B. Hannah
DeConcini McDonald Yetwin & Lacy, P.C.
2525 E. Broadway Blvd., Suite 200
Tucson, AZ 85716

AFFIDAVIT OF SUCCESSION TO REAL PROPERTY

RECEIVED
BLM AZ STATE OFFICE
2016 AUG 10 A 9:11
PHOENIX, ARIZONA

Died	8-11-14
Waiver 14-15	8-21-14
Labor 13-14	9-5-14
waiver 15-16	8-20-15
Labor 14-15	8-28-15
waiver 16-17	8-4-16
Labor 15-16	8-5-16

DATED 3-10-15
Affidavit of Succession
Recorded 3-20-15

Unofficial Copy

1 DECONCINI McDONALD YETWIN & LACY, P.C.
2 2525 EAST BROADWAY BLVD., SUITE 200
3 TUCSON, AZ 85716-5300
4 (520) 322-5000

4 Nathan B. Hannah (AZ # 10908)
5 nhannah@dmyl.com
6 Attorneys for Affiant

FILED
SHERIFF'S OFFICE
PIMA COUNTY SUPERIOR COURT

15 MAR 12 AM 11:22

BY: R. MURRAY, DEPUTY

6 **IN THE SUPERIOR COURT OF THE STATE OF ARIZONA**

7 **IN AND FOR THE COUNTY OF PIMA**

8 In the Matter of the Estate of:

9 KATIE WEIMER,

10 Deceased.

NO.

PB20150286

**AFFIDAVIT OF SUCCESSION TO
REAL PROPERTY**

14 State of Arizona)
15) ss
16 County of Pima)

RECEIVED
ELM AZ STATE OFFICE
2016 AUG 10 A 9:42
PIMA COUNTY, ARIZONA

17 Maryann Casoni, being first duly sworn on oath, deposes and says:

18 1. Katie Weimer died on August 11, 2014, in the County of Pima, State of
19 Arizona more than six months prior to the filing of this Affidavit, as evidenced by the
20 certified copy of decedent's death certificate attached hereto.

21 2. At the time of death, decedent was domiciled in Pima County, Arizona.

22 3. The value of all real property in the decedent's estate located in this state, less
23 liens and encumbrances against such real property as of the date of death, does not exceed
24 one hundred thousand dollars (\$100,000.00), as determined by the full cash value of the
25 property as shown on the assessment rolls for the year in which the decedent died.

26 4. The legal description of the real property is:



1 Hopeless #1, Hope, Utopia, and Faith unpatented lode mining
2 claims, located in the Globe Mining District, Gila County,
3 Arizona, as described in the location notices recorded in the
4 office of the Gila County Recorder at Book 46, Page 409
(Hopeless #1), Book 40, Page 410 (Hope), Book 46, Page 411
(Utopia), and Docket 185, Page 128 (Faith).

5 5. The interest of the decedent in the property is: Title.

6 6. No application or petition for the appointment of a personal representative is
7 pending or has been granted in any jurisdiction.

8 7. Funeral expenses, expenses of last illness and all unsecured debts of the
9 decedent have been paid.

10 8. No Federal or Arizona estate tax is due on decedent's estate.

11 9. The affiant is entitled to the real property by reason of:

12 By devise under a valid Last Will and Testament of the decedent dated
13 February 6, 2009, the original of which is attached to this Affidavit.

14 10. No person other than the affiant has a right to the interest of decedent in the
15 described real property.

16 11. The affiant affirms that all statements in this Affidavit are true and material
17 and further acknowledges that any false statements may subject the person to penalties
18 relating to perjury and subornation of perjury.

19 DATED: *March 10, 2015*

20
21
22 *Maryann Casoni*
Maryann Casoni
7616 W. Rising Ridge Road
Tucson, AZ 85743

23
24
25
26
RECEIVED
02016 AUG 10 A 9:42


DECONCINI McDONALD YETWIN & LACY, P.C.
2525 East Broadway Blvd., Suite 200
Tucson, AZ 85716-5300

DECONCINI McDONALD YETWIN & LACY, P.C.
2525 East Broadway Blvd., Suite 200
Tucson, AZ 85716-5300

1
2
3
4
5
6
7
8
9
10
11
12
13
14
15
16
17
18
19
20
21
22
23
24
25
26

SUBSCRIBED AND SWORN TO before me on March 10, 2015

Deborah J. Powers
Notary Public



DeCONCINI McDONALD
YETWIN & LACY, P.C.

By Nathan B. Hannah
Nathan B. Hannah

2015-002749 ATRR Page: 4 of 4
03/20/2015 12:44:28 PM Receipt #: 15-1946
Nathan B. Hannah
Rec Fee: \$9.00
Gila County, Az, Sadie Jo Bingham, Recorder

RECEIVED
CLERK OF SUPERIOR COURT
2015 AUG 10 A 9:02
TUCSON, ARIZONA

STATE OF ARIZONA }
COUNTY OF PIMA } ss.

The foregoing instrument is a full, true, and correct copy of the original on file in this office.

Attested MAR 12 2015
TOM L. HELLON, Clerk
By [Signature] Deputy

Unofficial Copy

2016-00912 DC Page 2 of 2
02/03/2016

Unofficial Copy

RECEIVED
PLANNING DEPARTMENT
2016 AUG 10 A 9:12
OFFICE OF THE ATTORNEY GENERAL

EXHIBIT A

STATE OF ARIZONA

STATE OF ARIZONA
DEPARTMENT OF HEALTH SERVICES - OFFICE OF VITAL RECORDS
CERTIFICATE OF DEATH

State File NO. 102- 2014-031115

1. DECEDENT'S LEGAL NAME (FIRST, MIDDLE, LAST) KATIE WEIMER		2. AKA'S (IF ANY)		3. DATE OF DEATH AUGUST 11, 2014	
4. SEX FEMALE	5. SOCIAL SECURITY NUMBER [REDACTED]	6. DATE OF BIRTH 03/25/1921	7. AGE 93	8. MONTHS UNDER 1 YEAR	9. DAYS UNDER 1 DAY
12. PLACE OF DEATH - HOSPITAL: <input type="checkbox"/> INPATIENT <input type="checkbox"/> E.R./OUTPATIENT <input type="checkbox"/> DEAD ON ARRIVAL		13. PLACE OF DEATH - OTHER THAN HOSPITAL: <input checked="" type="checkbox"/> NURSING HOME OR LONG TERM CARE FACILITY <input type="checkbox"/> RESIDENCE <input type="checkbox"/> HOSPICE FACILITY <input type="checkbox"/> OTHER			
14. FACILITY NAME (OR STREET ADDRESS IF NOT A FACILITY): DESERT VIEW RESIDENCE			15. CITY, TOWN & ZIP CODE OR LOCATION OF DEATH: TUCSON 85704		16. COUNTY OF DEATH: PIMA
17. BIRTHPLACE (CITY AND STATE OR FOREIGN COUNTRY): MIAMI, ARIZONA		18. MARITAL STATUS AT TIME OF DEATH: WIDOWED		19. NAME OF SURVIVING SPOUSE (Maiden Name if Wife)	
20. DECEDENT'S USUAL RESIDENCE STREET ADDRESS: 7616 W RISING RIDGE RD		21. CITY AND COUNTY: TUCSON, PIMA		22. STATE ARIZONA	23. ZIP CODE 85743
25. WAS DECEDENT OF HISPANIC ORIGIN? <input checked="" type="checkbox"/> NO, NOT SPANISH, HISPANIC OR LATINO <input type="checkbox"/> YES, MEXICAN, MEXICAN AMERICAN, CHICANO <input type="checkbox"/> YES, PUERTO RICAN <input type="checkbox"/> YES, CUBAN <input type="checkbox"/> YES, OTHER (SPECIFY) <input type="checkbox"/> UNKNOWN		26. DECEDENT'S RACE(S): <input checked="" type="checkbox"/> WHITE <input type="checkbox"/> BLACK, AFRICAN AMERICAN <input type="checkbox"/> NATIVE HAWAIIAN <input type="checkbox"/> ASIAN INDIAN <input type="checkbox"/> CHINESE <input type="checkbox"/> FILIPINO <input type="checkbox"/> JAPANESE <input type="checkbox"/> GUAMANIAN OR CHAMORRO <input type="checkbox"/> KOREAN <input type="checkbox"/> VIETNAMESE <input type="checkbox"/> SAMOAN <input type="checkbox"/> AMERICAN INDIAN OR ALASKA NATIVE		27. IF AMERICAN INDIAN OR ALASKA NATIVE, SPECIFY UP TO 4 TRIBES, PRIMARY OR ENROLLED TRIBE: ADDITIONAL TRIBE: ADDITIONAL TRIBE: ADDITIONAL TRIBE:	
28. OCCUPATION: OWNER		29. FATHER'S NAME (FIRST, MIDDLE, LAST): DICK SWICK			
30. MOTHER'S NAME (FIRST, MIDDLE, & LAST NAME PRIOR TO FIRST MARRIAGE): MARY LUTICH		31. INFORMANT'S NAME: MARYANN WEIMER CASONI			
32. RELATIONSHIP: DAUGHTER		33. INFORMANT'S MAILING ADDRESS: 7616 W RISING RIDGE RD, TUCSON, ARIZONA 85743			
34. NAME AND ADDRESS OF FUNERAL FACILITY: DESERT SUNSET FUNERAL HOME 3081 WEST ORANGE GROVE RD., TUCSON, AZ		35. FUNERAL DIRECTOR: HILARY ADAIR, FUNERAL DIRECTOR		36. LICENSE NUMBER: F1480	
37. METHOD(S) OF DISPOSITION: CREMATION		38. NAME AND LOCATION OF 1st DISPOSITION FACILITY: EL ENCANTO MEMORIAL CREMATORY, NORTHERN, TUCSON, ARIZONA		39. NAME AND LOCATION OF 2nd DISPOSITION FACILITY: NONE	
MEDICAL CERTIFICATION SECTION - CAUSE OF DEATH - PART 1					
IMMEDIATE CAUSE OF DEATH	40. A PNEUMONIA COMMUNITY ACQUIRED				41. APPROXIMATE INTERVAL: UNKNOWN
DUE TO OR AS A CONSEQUENCE OF:	42. B FAILURE TO THRIVE DEBILITATION				43. APPROXIMATE INTERVAL: UNKNOWN
DUE TO OR AS A CONSEQUENCE OF:	44. C SENILE DEMENTIA				45. APPROXIMATE INTERVAL: UNKNOWN
DUE TO OR AS A CONSEQUENCE OF:	46. D				47. APPROXIMATE INTERVAL:
CAUSE OF DEATH - PART 2					
48. OTHER SIGNIFICANT CONDITIONS CONTRIBUTING TO DEATH BUT NOT RESULTING IN THE UNDERLYING CAUSES GIVEN ABOVE:		49. INJURY? NO	50. INJURY AT WORK? NO	51. MANNER OF DEATH: NATURAL DEATH	52. TIME OF DEATH: 0346
		53. WAS AN AUTOPSY PERFORMED? NO		54. WERE AUTOPSY FINDINGS AVAILABLE TO COMPLETE THE CAUSE OF DEATH?	
CAUSE AND MANNER OF DEATH CERTIFICATION					
<input checked="" type="checkbox"/> Certifying Physician/Nurse Practitioner/Physician's Assistant - To the best of my knowledge, death occurred due to the cause(s) and manner stated.		55. NAME OF PERSON COMPLETING CAUSE OF DEATH: TENNEY KENTRO, M.D.		56. DATE CERTIFIED: 08/11/2014	
<input type="checkbox"/> Medical Examiner/Tribal Law Enforcement Authority - On the basis of examination, and/or investigation, in my opinion, death occurred at the time, date, and place, and due to the cause(s) and manner stated.		57. CERTIFIER'S ADDRESS: 6130 N. LA CHOLLA BLVD., STE. 117 TUCSON, AZ 85741-3574		58. NAME OF REGISTRAR: AUDREY ROGERS	
				59. DATE REGISTERED: 08/12/2014	

DATE ISSUED: 08/13/2014

This is a true certification of the facts on file with the OFFICE OF VITAL RECORDS, ARIZONA DEPARTMENT OF HEALTH SERVICES, PHOENIX, ARIZONA
Revised 12/2012.

KHALEEL HUSSAINI
ASSISTANT STATE REGISTRAR

This copy not valid unless prepared on a form displaying the State Seal and impressed with the raised seal of the issuing agency.

UNITED STATES
DEPARTMENT OF THE INTERIOR
BUREAU OF LAND MANAGEMENT

52691

MAINTENANCE FEE WAIVER CERTIFICATION

155

FORM APPROVED
OMB NO. 1004-0114
Expires: October 31, 2016

SEE INSTRUCTIONS ON PAGE 2

- This small miner waiver is filed for the assessment year beginning on September 1, 2016 and ending on September 1, 2017.
- The undersigned and all related parties owned ten or fewer mining claims, mill, or tunnel sites located and maintained on Federal lands in the United States of America on September 1, 2016.
- The undersigned have performed the assessment work required by law for each mining claim listed prior to filing this waiver and understand that by filing this form, the undersigned must file an affidavit of assessment work with the Bureau of Land Management (BLM) by the December 30th following the filing of this waiver.
- The undersigned understand that if the assessment work obligation has not yet come due under 30 U.S.C. 28 (for those claims in their first assessment year only), a notice of intent to hold reciting this condition must be recorded by the December 30th following the filing of this waiver.
- The undersigned understand that mill and tunnel sites may also be listed on this waiver and be waived from payment of the maintenance fee, and that a notice of intent to hold for these sites is required to be filed with the BLM by the December 30th following the filing of this waiver.
- The undersigned understand and acknowledge that pursuant to 43 U.S.C. 1212 and 18 U.S.C. 1001, the filing or recording of a false, fictitious, or fraudulent document with the BLM may result in a fine of up to \$250,000, a prison term not to exceed five years, or both.
- The mining claims, mill or tunnel sites for which this waiver from payment of the maintenance fees is requested are:

CLAIM OR SITE NAME	BLM RECORDATION SERIAL NUMBER
1. FAITH ✓	AMC 52691
2. HOPE	AMC 52692
3. HOPELESS	AMC 52693
4. UTOPIA	AMC 52694
5.	
6.	
7.	
8.	
9.	
10.	

The owner(s) (claimants) of the above mining claims and sites are:

KATIE WEIMER

 (Owner's Name - Please Print)
 916 MERRITT STREET

 (Owner's Mailing Address)

As Attorney in Fact:
Christy L. Neek

 (Owner's Signature)
 MIAMI AZ 85539

 (City) (State) (Zip Code)

 (Owner's Name - Please Print)

 (Owner's Mailing Address)

 (Owner's Signature)

 (City) (State) (Zip Code)

 (Owner's Name - Please Print)

 (Owner's Mailing Address)

 (Owner's Signature)

 (City) (State) (Zip Code)

 (Owner's Name - Please Print)

 (Owner's Mailing Address)

 (Owner's Signature)

 (City) (State) (Zip Code)

PHOENIX, ARIZONA
 2016-AUG-14 10:09
 RECEIVED BLM AZ STATE OFFICE


POWER OF ATTORNEY

KNOW ALL MEN BY THESE PRESENTS that the undersigned Katie Weimer, of the County of Gila, State of Arizona, being the Owner of the following mining claims:

FAITH	AMC52691
HOPE	AMC52692
HOPELESS	AMC52693
UTOPIA	AMC52694

Located in the County of Gila, State of Arizona does hereby make, constitute and appoint Christy Noah, Post Office Box 2890, Claypool, Arizona 85532, County of Gila, true and lawful attorney in fact to sign in the name, place and stead of the undersigned for the following described reasons:


To make, sign and file all legal papers to keep in good order the title to the above listed mining claims, both in the Office of the Recorder of Gila County and The Bureau of Land Management.



Katie Weimer

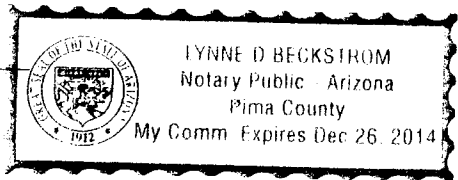
RECEIVED
BLM AZ STATE OFFICE
2016 AUG -4 A 10: 10
PHOENIX, ARIZONA

Subscribed and sworn to before me this 2nd day of March, 2011



Notary Public

My commission expires 12/26/2014



**DEPARTMENT OF THE INTERIOR
BUREAU OF LAND MANAGEMENT
MINING CLAIMS**

Run Date/Time: 08/10/2016 11:35 AM

(LIVE) Serial Register Page

Page 1 of 1

01 05-10-1872;017STAT0091;30USC26,28,34

Total Acres

Serial Number

Case Type 384101: LODE CLAIM

20.660

AMC52691

Claim Name: FAITH

Lead File Number

AMC52691

Commodity :

Case Disposition: ACTIVE

Required Maintenance Fee: \$155.00

Name & Address	Int Rel
WEIMER KATIE 916 MERRITT ST MIAMI, AZ 85539-1173	CLAIMANT

Mer Twp Rng Sec	Quadrant	District/Field Office	County
14 0010N 0150E 018	NE	LOWER SONORAN FO	GILA

Act Date	Code	Action	Action Remarks	Receipt Number
11/29/1965	403	LOCATION DATE		
08/10/1979	395	RECORDATION NOTICE RECD		
08/04/2016	480	EVID OF ASSMT FILED	2016	3621133
08/20/2015	483	SMALL MINER CERT FILED	2016	
08/20/2015	480	EVID OF ASSMT FILED	2015	3372193
08/21/2014	483	SMALL MINER CERT FILED	2015	
08/26/2014	480	EVID OF ASSMT FILED	2014	3112611
08/14/2013	483	SMALL MINER CERT FILED	2014	
08/14/2013	480	EVID OF ASSMT FILED	2013	2855004
08/21/2012	483	SMALL MINER CERT FILED	2013	
08/21/2012	480	EVID OF ASSMT FILED	2012	2636193
08/25/2011	483	SMALL MINER CERT FILED	2012	
08/25/2011	480	EVID OF ASSMT FILED	2011	2415356
08/24/2010	483	SMALL MINER CERT FILED	2011	
08/24/2010	480	EVID OF ASSMT FILED	2010	2199182
08/26/2009	483	SMALL MINER CERT FILED	2010	
08/26/2009	480	EVID OF ASSMT FILED	2009	1987957
08/29/2008	483	SMALL MINER CERT FILED	2009	
08/29/2008	480	EVID OF ASSMT FILED	2008	1775552
08/27/2007	483	SMALL MINER CERT FILED	2008	
08/27/2007	480	EVID OF ASSMT FILED	2007	1553688
08/31/2006	483	SMALL MINER CERT FILED	2007	
08/31/2006	480	EVID OF ASSMT FILED	2006	1349146
08/19/2005	483	SMALL MINER CERT FILED	2006	
08/19/2005	480	EVID OF ASSMT FILED	2005	1132641
08/13/2004	483	SMALL MINER CERT FILED	2005	927777
08/13/2004	480	EVID OF ASSMT FILED	2004	927777
08/22/2003	483	SMALL MINER CERT FILED	2004	
08/22/2003	480	EVID OF ASSMT FILED	2003	736464
08/28/2002	483	SMALL MINER CERT FILED	2003	
08/22/2002	480	EVID OF ASSMT FILED	2002	546089
08/29/2001	483	SMALL MINER CERT FILED	2002	

**NO WARRANTY IS MADE BY BLM
FOR USE OF THE DATA FOR
PURPOSES NOT INTENDED BY BLM**

DEPARTMENT OF THE INTERIOR
BUREAU OF LAND MANAGEMENT
MINING CLAIMS

Run Date/Time: 08/10/2016 11:35 AM

(LIVE) Serial Register Page

Page 2 of 7

08/29/2001	481	NOTICE OF INTENT TO HOLD	2001	368160
08/31/2000	482	MAINTENANCE FEE/\$100	2001	181347
08/20/1999	482	MAINTENANCE FEE/\$100	2000	
08/25/1998	482	MAINTENANCE FEE/\$100	1999	
08/20/1997	482	MAINTENANCE FEE/\$100	1998	
08/27/1996	482	MAINTENANCE FEE/\$100	1997	
08/22/1995	482	MAINTENANCE FEE/\$100	1996	
08/31/1994	482	MAINTENANCE FEE/\$100	1995	
08/19/1993	482	MAINTENANCE FEE/\$100	1994	
08/19/1993	482	MAINTENANCE FEE/\$100	1993;RECEIPT 1900995	
05/15/1992	480	EVID OF ASSMT FILED	1992	
11/04/2014	393	DECISION/NOTICE ISSUED	WAIVER CORRECTION REQ	
07/25/1988	669	LAND STATUS CHECKED		
08/10/1979	501	ACCT ADV IN LEAD FILE	52691	
11/29/1965	404	COUNTY RECORDATION	0;0185;128	

Line Nr Remarks

0001	POWER OF ATTORNEY FILED FOR BURNELLE NICHOLS TO SIGN
0002	FOR KATIE WEIMER

NO WARRANTY IS MADE BY BLM
FOR USE OF THE DATA FOR
PURPOSES NOT INTENDED BY BLM

UNITED STATES
DEPARTMENT OF THE INTERIOR
BUREAU OF LAND MANAGEMENT

FORM APPROVED
OMB NO.: 1004-0114
Expires: October 31, 2016

52691

AFFIDAVIT OF ANNUAL ASSESSMENT WORK

WHEN RECORDED, MAIL DOCUMENT TO:

NAME: CHRISTY NOAH

ADDRESS: 3586 US HIGHWAY 60

CITY, STATE, ZIP: MIAMI, AZ 85539

FOR COUNTY RECORDER'S USE

No. of Claims 4

x \$10/claim

Total due BLM \$ 40.00

TO ALL WHOM IT MAY CONCERN:

Temp Rec. 170567 etc

1. The undersigned certifies that at least \$100 per claim was expended for development, labor and improvements, or equivalent value added, as the annual assessment work for the assessment year ending September 1, 2016 for the following contiguous unpatented mining claim(s), located in the County of GILA, in the State of ARIZONA.

BLM Serial No.	Name of Claim	Tp Rg Sec Mer				County Recordation Book and Page No.	Date
		Example: 13N 5E 14 MDM					
AMC 52691	FAITH	1N	15E	18	G&SRM	Docket 185 Page 128	11/29/1965
AMC 52692	HOPE	1N	15E	7 & 8	G&SRM	BOOK 46 PAGE 410	2/19/1934
AMC 52693	HOPELESS	1N	15E	17 & 18	G&SRM	BOOK 46 PAGE 409	2/19/1934
AMC 52694	UTOPIA	1N	15E	18	G&SRM	BOOK 46 PAGE 411	2/19/1934

RECEIVED
BLM AZ STATE OFFICE
2016 AUG -4 A 10:10
PHOENIX, ARIZONA

(Continued on page 2)

INTERIOR
AUG 05 2016
BY: RAM

2. Type of labor and improvements (specify what was done and give the total value for that labor and improvement to show at least \$100 for each claim). If a geological, geochemical, or geophysical survey was performed, as per 30 U.S.C. 28-1, reference the title of the report of survey, give cost and date of the survey and report, and indicate it was filed with the County Recorder:

Description of Work Performed	Value of Work Performed	Date Work Was Performed
Repaired washed out roads, fixed berms and creek crossings	\$500.00	2016
plus did exploration and took samples		

3. Name and mailing address of each person who performed the labor and improvements:

Name (please print)

Current Mailing Address (please print)

Monty Nichols

11089 E hummingbird Lane, Gold Canyon, AZ. 85218

4. Name and mailing address of each person who holds and claims the subject mining claim(s) for the valuable minerals contained therein. Be sure to indicate if there is a change of address:

Name (please print)

Current Mailing Address (please print)

Katie Weimer

916 Merrit Street, Miami, AZ. 85539

RECEIVED
 PLM AZ STATE OFFICE
 2016 AUG - 4 A 10:10
 PHOENIX ARIZONA

5. The undersigned testifies that on the date of November 29, 1965, 20 N/A, all monuments required by law were erected upon the subject claim(s), and all notices required by law were posted on the subject claim(s) or copies thereof were in place, and at said date, each corner monument bore or contained

markings sufficient to appropriately designate the corner of the claim to which it pertains and the name of the claim(s).

I hereby certify under penalty of perjury under the laws of the State of ARIZONA that the foregoing statements are true and correct:

Marty Nishke Date: 8-2-16
(Signature of person responsible for above statement)

Title 18 U.S.C. 1001 and 43 U.S.C. 1212 make it a crime for any person knowingly and willfully to make to any department or agency of the United States any false, fictitious or fraudulent statements or representations as to any matter within its jurisdiction.


Notary Block

SUBSCRIBED AND SWORN TO before me, this 2 day of August 2016

By: Betty M Garcia
(Signature of Affiant)

Title: Notary

My Commission Expires: May 27, 2017



INSTRUCTIONS

1. This is an optional form that may be used to satisfy the requirements for the Bureau of Land Management (BLM) under the provisions of 43 U.S.C. §1744 and 30 U.S.C. §28-28d and the regulations thereunder (43 CFR part 3835). Since local and State laws may vary, you should contact your local and State agencies where the claims are located to ensure all applicable laws and requirements are satisfied.
2. The claimant(s) must fill in the date in paragraph 1 for the applicable assessment year and the county and state where the claims are located.
3. All claim names, BLM serial numbers, legal descriptions, and original county recording information must be listed for the claims pertaining to this assessment notice.
4. The claimant(s) must complete paragraph 2 listing all labor or improvements which was performed on or did benefit the subject mining claims. The value and date of the labor or improvements must also be listed. The total amount of labor or improvements can be listed, but the total expenditure must equal at least \$100 for each claim.
5. The names and current mailing addresses of the person(s) performing the labor shall be listed in paragraph 3.
6. The name and current mailing address of each owner (claimant) of the claims shall be listed in paragraph 4. The mailing address shall be the owner's address and not the address of an agent or anyone representing the claimant. Be sure to note if there has been a change of address.
7. Paragraph 5 shall be completed to show the date it was verified that all monuments required by law were properly erected, all notices were posted, and that corners were appropriately designated for all claims listed.
8. An exact legible reproduction or duplicate (other than microfilm or other electronic media) of this affidavit or another type of affidavit of assessment work that you file or will file in the county where each claim is located, must be filed with the BLM on or before December 30 of the calendar year in which the assessment year ends. For mill or tunnel sites, a separate notice of intent to hold must be filed with the BLM on or before December 30. Requirements for filing a notice of intent to hold can be found at 43 CFR 3835.33.
9. A processing fee of \$10 for each claim listed must be remitted to the BLM along with this or any other affidavit of assessment work.

RECEIVED
BLM AZ STATE OFFICE
2016 AUG - 11 A 10 01

United States Department of the Interior
Bureau of Land Management
 DIV OF LANDS, MINRLS & ENERGY
 ONE N CENTRAL AVE
 PHOENIX, AZ 85004 -4427
 Phone: 602-417-9200

Receipt

No: 3621133

Transaction #: 3724829	
Date of Transaction: 08/04/2016	
CUSTOMER:	
CHRISTY NOAH 3586 E HIGHWAY 60 MIAMI, AZ 85539-9776 US	

LINE #	QTY	DESCRIPTION	REMARKS	UNIT PRICE	TOTAL
1	1.00	LOCATABLE MINERALS / MINING CLAIMS- NOT NEW-UNADJUD, ONE AUTH NO. ONLY / MINING CLAIM MONEY RECEIVED CASES: AMC52691/\$40.00	2016 POL & 2017 WAIV (4)	- n/a -	40.00
TOTAL:					\$40.00

PAYMENT INFORMATION			
1	AMOUNT:	40.00	POSTMARKED: N/A
	TYPE:	CHECK	RECEIVED: 08/04/2016
	CHECK NO:	19148	
	NAME:	NOAH, CHRISTY 3586 E HIGHWAY 60 MIAMI AZ 85539-9776 US	

REMARKS

This receipt was generated by the automated BLM Collections and Billing System and is a paper representation of a portion of the official electronic record contained therein.

UNITED STATES
DEPARTMENT OF THE INTERIOR
BUREAU OF LAND MANAGEMENT

52691

FORM APPROVED
OMB NO.: 1004-0114
Expires: October 31, 2016

AFFIDAVIT OF ANNUAL ASSESSMENT WORK

WHEN RECORDED, MAIL DOCUMENT TO:

NAME: CHRISTY NOAH

ADDRESS: 3586 US HIGHWAY 60

CITY, STATE, ZIP: MIAMI, AZ 85539

FOR COUNTY RECORDER'S USE

No. of Claims 4
x \$10/claim
Total due BLM \$ 40.00

TO ALL WHOM IT MAY CONCERN:

1. The undersigned certifies that at least \$100 per claim was expended for development, labor and improvements, or equivalent value added, as the annual assessment work for the assessment year ending September 1, 2016 for the following contiguous unpatented mining claim(s), located in the County of GILA, in the State of ARIZONA.

BLM Serial No.	Name of Claim	Tp Rg Sec Mer				County Recordation Book and Page No.	Date
		Example: 13N 5E 14 MDM					
AMC 52691	FAITH	1N	15E	18	G&SRM	Docket 185 Page 128	11/29/1965
AMC 52692	HOPE	1N	15E	7 & 8	G&SRM	BOOK 46 PAGE 410	2/19/1934
AMC 52693	HOPELESS	1N	15E	17 & 18	G&SRM	BOOK 46 PAGE 409	2/19/1934
AMC 52694	UTOPIA	1N	15E	18	G&SRM	BOOK 46 PAGE 411	2/19/1934

2015 AUG 20 P 12: 20

3372193

(Continued on page 2)

ENTERED
AUG 26 2015
BY: 12

RECEIVED
BLM AZ STATE OFFICE

2. Type of labor and improvements (specify what was done and give the total value for that labor and improvement to show at least \$100 for each claim). If a geological, geochemical, or geophysical survey was performed, as per 30 U.S.C. 28-1, reference the title of the report of survey, give cost and date of the survey and report, and indicate it was filed with the County Recorder:

Description of Work Performed	Value of Work Performed	Date Work Was Performed
Performed annual repair of roads, berms and creek crossings	\$1000.00	2015

3. Name and mailing address of each person who performed the labor and improvements:

Name (please print)

Monty Nichols

Current Mailing Address (please print)

11089 E. Hummingbird Lane, Gold Canyon, AZ. 85218

4. Name and mailing address of each person who holds and claims the subject mining claim(s) for the valuable minerals contained therein. Be sure to indicate if there is a change of address:

Name (please print)


Katie Weimer

Current Mailing Address (please print)

916 Merrit Street, Miami, AZ. 85539

RECEIVED
 CLM AZ STATE OFFICE
 2015 AUG 20 PM 12:20
 PHOENIX, ARIZONA

5. The undersigned testifies that on the date of November, 29, 1965, 20^{n/a}, all monuments required by law were erected upon the subject claim(s), and all notices required by law were posted on the subject claim(s) or copies thereof were in place, and at said date, each corner monument bore or contained



markings sufficient to appropriately designate the corner of the claim to which it pertains and the name of the claim(s).

I hereby certify under penalty of perjury under the laws of the State of ARIZONA that the foregoing statements are true and correct:

Marty Nichols Date: 8-5-15
(Signature of person responsible for above statement)

Title 18 U.S.C. 1001 and 43 U.S.C. 1212 make it a crime for any person knowingly and willfully to make to any department or agency of the United States any false, fictitious or fraudulent statements or representations as to any matter within its jurisdiction.

Notary Block

SUBSCRIBED AND SWORN TO before me, this 3 day of August 20 15

By: Paula Hicks / Paula Hicks
(Signature of Affiant)

Title: Notary

My Commission Expires: 9-30-15



INSTRUCTIONS

1. This is an optional form that may be used to satisfy the requirements for the Bureau of Land Management (BLM) under the provisions of 43 U.S.C. §1744 and 30 U.S.C. §28-28d and the regulations thereunder (43 CFR part 3835). Since local and State laws may vary, you should contact your local and State agencies where the claims are located to ensure all applicable laws and requirements are satisfied.
2. The claimant(s) must fill in the date in paragraph 1 for the applicable assessment year and the county and state where the claims are located.
3. All claim names, BLM serial numbers, legal descriptions, and original county recording information must be listed for the claims pertaining to this assessment notice.
4. The claimant(s) must complete paragraph 2 listing all labor or improvements which was performed on or did benefit the subject mining claims. The value and date of the labor or improvements must also be listed. The total amount of labor or improvements can be listed, but the total expenditure must equal at least \$100 for each claim.
5. The names and current mailing addresses of the person(s) performing the labor shall be listed in paragraph 3.
6. The name and current mailing address of each owner (claimant) of the claims shall be listed in paragraph 4. The mailing address shall be the owner's address and not the address of an agent or anyone representing the claimant. Be sure to note if there has been a change of address.
7. Paragraph 5 shall be completed to show the date it was verified that all monuments required by law were properly erected, all notices were posted, and that corners were appropriately designated for all claims listed.
8. An exact legible reproduction or duplicate (other than microfilm or other electronic media) of this affidavit or another type of affidavit of assessment work that you file or will file in the county where each claim is located, must be filed with the BLM on or before December 30 of the calendar year in which the assessment year ends. For mill or tunnel sites, a separate notice of intent to hold must be filed with the BLM on or before December 30. Requirements for filing a notice of intent to hold can be found at 43 CFR 3835.33.
9. A processing fee of \$10 for each claim listed must be remitted to the BLM along with this or any other affidavit of assessment work.

RECEIVED
BLM STATE OFFICE

United States Department of the Interior
Bureau of Land Management
 LANDS/RECREATION & PLANNING
 ONE N CENTRAL AVE
 PHOENIX, AZ 85004 -2203
 Phone: 602-417-9200

Receipt

No: 3372193

Transaction #: 3470378	
Date of Transaction: 08/20/2015	
CUSTOMER:	
	CHRISTY NOAH 3586 E HIGHWAY 60 MIAMI, AZ 85539-9776 US

LINE #	QTY	DESCRIPTION	REMARKS	UNIT PRICE	TOTAL
1	1.00	LOCATABLE MINERALS / MINING CLAIMS- NOT NEW-UNADJUD, ONE AUTH NO. ONLY / MINING CLAIM MONEY RECEIVED CASES: AMC52691/\$40.00	POL 2015/4 WAV	- n/a -	40.00
TOTAL:					\$40.00

PAYMENT INFORMATION					
1	AMOUNT:	40.00	POSTMARKED:	N/A	
	TYPE:	CHECK	RECEIVED:	08/20/2015	
	CHECK NO:	18805			
	NAME:	YELLOW HAIR TRADING AND MINING LTC BOX 111 GLOBE AZ 85502 US			

REMARKS

This receipt was generated by the automated BLM Collections and Billing System and is a paper representation of a portion of the official electronic record contained therein.

ENTERED
 AUG 26 2015
 BY: 12

UNITED STATES
DEPARTMENT OF THE INTERIOR
BUREAU OF LAND MANAGEMENT

351

Handwritten signature/initials

AMC 52691

MAINTENANCE FEE WAIVER CERTIFICATION

FORM APPROVED
OMB NO. 1004-0114
Expires: October 31, 2016

SEE INSTRUCTIONS ON PAGE 2

1. This small miner waiver is filed for the assessment year beginning on September 1, 2015 and ending on September 1, 2016.
2. The undersigned and all related parties owned ten or fewer mining claims, mill, or tunnel sites located and maintained on Federal lands in the United States of America on September 1, 2015.
3. The undersigned have performed the assessment work required by law for each mining claim listed prior to filing this waiver and understand that by filing this form, the undersigned must file an affidavit of assessment work with the Bureau of Land Management (BLM) by the December 30th following the filing of this waiver.
4. The undersigned understand that if the assessment work obligation has not yet come due under 30 U.S.C. 28 (for those claims in their first assessment year only), a notice of intent to hold reciting this condition must be recorded by the December 30th following the filing of this waiver.
5. The undersigned understand that mill and tunnel sites may also be listed on this waiver and be waived from payment of the maintenance fee, and that a notice of intent to hold for these sites is required to be filed with the BLM by the December 30th following the filing of this waiver.
6. The undersigned understand and acknowledge that pursuant to 43 U.S.C. 1212 and 18 U.S.C. 1001, the filing or recording of a false, fictitious, or fraudulent document with the BLM may result in a fine of up to \$250,000, a prison term not to exceed five years, or both.
7. The mining claims, mill or tunnel sites for which this waiver from payment of the maintenance fees is requested are:

CLAIM OR SITE NAME	BLM RECORDATION SERIAL NUMBER
1. FAITH	AMC 52691 ✓
2. HOPE	AMC 52692
3. HOPELESS	AMC 52693
4. UTOPIA	AMC 52694
5.	
6.	
7.	
8.	
9.	
10.	

The owner(s) (claimants) of the above mining claims and sites are:

AS ATTORNEY IN FACT:

KATIE WEIMER

 (Owner's Name - Please Print)
 916 MERRITT STREET

 (Owner's Mailing Address)

Christy L. Neash

 (Owner's Signature)
 MIAMI AZ 85539

 (City) (State) (Zip Code)

 (Owner's Name - Please Print)

 (Owner's Mailing Address)

 (Owner's Signature)

 (City) (State) (Zip Code)

 (Owner's Name - Please Print)

 (Owner's Mailing Address)

 (Owner's Signature)

 (City) (State) (Zip Code)

 (Owner's Name - Please Print)

 (Owner's Mailing Address)

 (Owner's Signature)

 (City) (State) (Zip Code)

(Continued on page 2)

ENTERED
 SEP 11 2015
 BY: *fm*

RECEIVED
 BLM AZ STATE OFFICE
 PHOENIX, ARIZONA
 2015 SEP 20 12:24

nww
9/11/2015

UNITED STATES DEPARTMENT OF THE INTERIOR
BUREAU OF LAND MANAGEMENT

1394

AMC 52691

BY

MAINTENANCE FEE WAIVER CERTIFICATION

SEE INSTRUCTIONS ON REVERSE

FORM APPROVED
OMB NO. 1004-0114
Expires: February 28, 2010

1. This small miner waiver is filed for the assessment year beginning at noon on September 1, 2014 and ending at noon on September 1, 2015.
2. The undersigned and all related parties owned ten or fewer mining claims, mill, or tunnel sites located and maintained on Federal lands in the United States of America on September 1, 2014.
3. The undersigned have performed the assessment work required by law for each mining claim listed prior to filing this waiver and understand that by filing this form; an affidavit of assessment work **must** be recorded by the December 30th following the filing of this waiver.
4. The undersigned understand that if the assessment work obligation has not yet come due under 30 U.S.C. 28 (for those claims in their first assessment year only); a notice of intent to hold reciting this condition **must** be recorded by the December 30th following the filing of this waiver.
5. The undersigned understand that mill and tunnel sites may also be listed upon this waiver and be waived from payment of the maintenance fee; and that a notice of intent to hold for these sites is required to be recorded by the December 30th immediately following the filing of this waiver.
6. The undersigned understand and acknowledge that pursuant to 43 U.S.C. 1212 and 18 U.S.C. 1001; the filing or recording of a false, fictitious, or fraudulent document with the Bureau of Land Management may result in a fine of up to \$250,000, a prison term not to exceed five years, or both.
7. The mining claims, mill or tunnel sites for which this waiver from payment of the maintenance fees is requested are:

CLAIM OR SITE NAME	BLM RECORDATION SERIAL NUMBER
1. FAITH	✓ AMC 52691
2. HOPE	AMC 52692
3. HOPELESS <u>NO 1</u>	AMC 52693
4. UTOPIA	AMC 52694
5.	
6.	
7.	
8.	
9.	
10.	

The owner(s) (claimants) of the above mining claims and sites are:
KATIE WEIMER

Christy L. Noah
(Owner's Signature)
AS ATTORNEY IN FACT

(Owner's Name - Please Print)
916 MERRITT ST
(Street or P.O. Box)
MIAMI AZ 85539
(City) (State) (Zip Code)

(Owner's Name - Please Print)
(Street or P.O. Box)
(City) (State) (Zip Code)

(Owner's Name - Please Print)
(Street or P.O. Box)
(City) (State) (Zip Code)

PHOENIX, ARIZONA

2014 AUG 21 P 2: 21

RECEIVED
BLM AZ STATE OFFICE

ENTERED
SEP 11 2014
BY: *PM*

(Continued on page 2)

NWV
9/23/2014
rw


POWER OF ATTORNEY

KNOW ALL MEN BY THESE PRESENTS that the undersigned Katie Weimer, of the County of Gila, State of Arizona, being the Owner of the following mining claims:


FAITH	AMC52691
HOPE	AMC52692
HOPELESS	AMC52693
UTOPIA	AMC52694

Located in the County of Gila, State of Arizona does hereby make, constitute and appoint Christy Noah, Post Office Box 2890, Claypool, Arizona 85532, County of Gila, true and lawful attorney in fact to sign in the name, place and stead of the undersigned for the following described reasons:


To make, sign and file all legal papers to keep in good order the title to the above listed mining claims, both in the Office of the Recorder of Gila County and The Bureau of Land Management.


Katie Weimer

Subscribed and sworn to before me this 2nd day of March, 2011


Notary Public

My commission expires 12/26/2014



RECEIVED
PIMA STATE OFFICE
2011 AUG 21 P 2:21
PHOENIX, ARIZONA

UNITED STATES
DEPARTMENT OF THE INTERIOR
BUREAU OF LAND MANAGEMENT

394

MAINTENANCE FEE WAIVER CERTIFICATION

FORM APPROVED
OMB NO. 1004-0114
Expires: October 31, 2016

SEE INSTRUCTIONS ON PAGE 2

1. This small miner waiver is filed for the assessment year beginning on September 1, 2014 and ending on September 1, 2015.
2. The undersigned and all related parties owned ten or fewer mining claims, mill, or tunnel sites located and maintained on Federal lands in the United States of America on September 1, 2014.
3. The undersigned have performed the assessment work required by law for each mining claim listed prior to filing this waiver and understand that by filing this form, the undersigned must file an affidavit of assessment work with the Bureau of Land Management (BLM) by the December 30th following the filing of this waiver.
4. The undersigned understand that if the assessment work obligation has not yet come due under 30 U.S.C. 28 (for those claims in their first assessment year only), a notice of intent to hold reciting this condition must be recorded by the December 30th following the filing of this waiver.
5. The undersigned understand that mill and tunnel sites may also be listed on this waiver and be waived from payment of the maintenance fee, and that a notice of intent to hold for these sites is required to be filed with the BLM by the December 30th following the filing of this waiver.
6. The undersigned understand and acknowledge that pursuant to 43 U.S.C. 1212 and 18 U.S.C. 1001, the filing or recording of a false, fictitious, or fraudulent document with the BLM may result in a fine of up to \$250,000, a prison term not to exceed five years, or both.
7. The mining claims, mill or tunnel sites for which this waiver from payment of the maintenance fees is requested are:

CLAIM OR SITE NAME	BLM RECORDATION SERIAL NUMBER
1. FAITH	AMC 52691
2. HOPE	AMC 52692
3. HOPELESS	AMC 52693
4. UTOPIA	AMC 52694
5.	
6.	
7.	
8.	
9.	
10.	

The owner(s) (claimants) of the above mining claims and sites are:

KATIE WEIMER

 (Owner's Name - Please Print)
 916 MERRITT STREET

 (Owner's Mailing Address)

Christy L. Noah AS ATTORNEY
 _____ IN FACT
 (Owner's Signature)
 MIAMI AZ 85539

 (City) (State) (Zip Code)

 (Owner's Name - Please Print)

 (Owner's Mailing Address)

 (Owner's Signature)

 (City) (State) (Zip Code)

 (Owner's Name - Please Print)

 (Owner's Mailing Address)

 (Owner's Signature)

 (City) (State) (Zip Code)

 (Owner's Name - Please Print)

 (Owner's Mailing Address)

 (Owner's Signature)

 (City) (State) (Zip Code)

RECEIVED
 M AZ STATE OFFICE
 2014 DEC - 4 11:49
 PHOENIX, ARIZONA

RECEIVED
MLM AZ STATE OFFICE

2014 DEC -4 A 11:49

PHOENIX, ARIZONA

POWER OF ATTORNEY

KNOW ALL MEN BY THESE PRESENTS that the undersigned Katie Weimer, of the County of Gila, State of Arizona, being the Owner of the following mining claims:

FAITH	AMC52691
HOPE	AMC52692
HOPELESS	AMC52693
UTOPIA	AMC52694

Located in the County of Gila, State of Arizona does hereby make, constitute and appoint Christy Noah, Post Office Box 2890, Claypool, Arizona 85532, County of Gila, true and lawful attorney in fact to sign in the name, place and stead of the undersigned for the following described reasons:

To make, sign and file all legal papers to keep in good order the title to the above listed mining claims, both in the Office of the Recorder of Gila County and The Bureau of Land Management.

Katie Weimer

Katie Weimer

PHOENIX, ARIZONA

2014 DEC - 4 A 11: 49


RECEIVED
IM AZ STATE OFFICE

Subscribed and sworn to before me this 2nd day of March, 2011

Lynne D Beckstrom

Notary Public

My commission expires 12/26/2014



52691

When Recorded Return Document to:

Christy Noah
3586 US Hwy 60
Miami, AZ. 85539

Check here is this is a change of address.

Telephone: 928-473-2484

E-mail address: christynohah@cableone.net

AFFIDAVIT OF PERFORMANCE OF ANNUAL WORK

1. State of Arizona, County of Gila ss:

2. I (Name) MONTY NICHOLS

3. Reside at (Address) 11089 E HUMMINGBIRD LANE

City GOLD CANYON County PINAL

State AZ Zip 85218 being duly sworn, depose and say that I am a citizen of the United States, more than eighteen years of age, and that all of the facts set forth in this affidavit, subject to the provisions and penalties of 18 U.S.C. 1001 pertaining to the filing of false, fictitious, or fraudulent statements with the United States, are true and correct according to the best of my knowledge, information and belief.

4. Owner's name and address (If not shown in Items 1-3 above). KATIE WEIMER
916 MERRIT ST MIAMI, AZ 85539

5. That I am personally acquainted with the mining claim(s). The work and improvements were made by and at the expense of the owner(s) of said claim(s). Said contiguous group of claims, listed on this document, are situated in the

GLOBE (optional) Mining District; GILA County, Arizona.

RECEIVED
M AZ STATE OFFICE
2014 AUG 26 A 11: 14
PHOENIX, ARIZONA
BLM
Date
Stamp

Line No.	AMC NUMBER	CLAIM/SITE NAME	COUNTY RECORDER DATA (If available)	TWP	RNG	SEC
1	AMC52691	FAITH	DOCKET 185 P 128	1N	15E	18
2	AMC52692	HOPE	BOOK 46 P 410	1N	15E	7&8
3	AMC52693	HOPELESS	BOOK 46 P 409	1N	15E	17&18
4	AMC52694	UTOPIA	BOOK 46 P 411	1N	15E	18
5						
6						

Form: MCF108
Revised Jan. 2006
Page 1 of 2

ENTERED
AUG 27 2014
BY: Ram

RECEIVED
 M AZ STATE OFFICE
 2014 AUG 26 A 11: 14
 PHOENIX, ARIZONA
 BLM
 Date
 Stamp

7						
8						
9						
10						

6. That between the dates starting at 12 o'clock noon on September 1, 20 13 and ending at 12 o'clock noon on September 1, 20 14 at least \$ 500.00 dollars worth of work and improvements were done and performed upon said claim(s) or upon one or more of a contiguous group of claims for the benefit of all, wholly or partly outside of a contiguous group of claims for the benefit of all, not including the location work.


7. That the following persons were employed to perform the work and improvements described herein: _____
MONTY NICHOLS

8. That the work and improvements performed were: REPAIRED WASHED OUT ROADWAYS, BERM AND CREEK CROSSINGS.

9. Dated: 8/21/14 Signature: Monty Nichols

SUBSCRIBED AND SWORN TO before me, a Notary Public, this 21 day of Aug 20 14

By: Monty Nichols
 Notary Public Paula Hicks / Paula Hicks
 My Commission Expires 9-30-15



Bureau of Land Management
 Arizona State Office
www.az.blm.gov

No. of Claims: 4 x \$10 = 40.00
 Check No.: 18603 Init. PH
 Receipt No.: 3112611
 For BLM Use Only

United States Department of the Interior
Bureau of Land Management
 LANDS/RECREATION & PLANNING
 ONE N CENTRAL AVE
 PHOENIX, AZ 85004 -2203
 Phone: 602-417-9200

ENTERED
 AUG 27 2014
 BY: *Ram*

Receipt

No: 3112611

Transaction #: 3204324	
Date of Transaction: 08/26/2014	
CUSTOMER:	
KATIE WEIMER 916 MERRITT ST MIAMI,AZ 85539-1173 US	

LINE #	QTY	DESCRIPTION	REMARKS	UNIT PRICE	TOTAL
1	1.00	LOCATABLE MINERALS / MINING CLAIMS- NOT NEW-UNADJUD,ONE AUTH NO. ONLY / MINING CLAIM MONEY RECEIVED CASES: AMC52691/\$40.00	2014 POL (4)	- n/a -	40.00
TOTAL:					\$40.00

PAYMENT INFORMATION					
1	AMOUNT:	40.00	POSTMARKED:	N/A	
	TYPE:	CHECK	RECEIVED:	08/26/2014	
	CHECK NO:	18603			
	NAME:	YELLOW HAIR TRADING & MINING PO BOX 111 GLOBE AZ 85502 US			

REMARKS

This receipt was generated by the automated BLM Collections and Billing System and is a paper representation of a portion of the official electronic record contained therein.

AMC 52691

UNITED STATES DEPARTMENT OF THE INTERIOR
BUREAU OF LAND MANAGEMENT

not
286

FORM APPROVED
OMB NO. 1004-0114
Expires: February 28, 2010

MAINTENANCE FEE WAIVER CERTIFICATION

SEE INSTRUCTIONS ON REVERSE

1. This small miner waiver is filed for the assessment year beginning at noon on September 1, **2013** and ending at noon on September 1, **2014**.
2. The undersigned and all related parties owned ten or fewer mining claims, mill, or tunnel sites located and maintained on Federal lands in the United States of America on September 1, **2013**.
3. The undersigned have performed the assessment work **required by law** for each mining claim listed **prior to filing this waiver** and understand that by filing this form; an affidavit of assessment work **must** be recorded by the December 30th following the filing of this waiver.
4. The undersigned understand that if the assessment work obligation has not yet come due under 30 U.S.C. 28 (for those claims in their first assessment year only); a notice of intent to hold reciting this condition **must** be recorded by the December 30th following the filing of this waiver.
5. The undersigned understand that mill and tunnel sites may also be listed upon this waiver and be waived from payment of the maintenance fee; and that a notice of intent to hold for these sites is required to be recorded by the December 30th immediately following the filing of this waiver.
6. The undersigned understand and acknowledge that pursuant to 43 U.S.C. 1212 and 18 U.S.C. 1001; the filing or recording of a false, fictitious, or fraudulent document with the Bureau of Land Management may result in a fine of up to \$250,000, a prison term not to exceed five years, or both.
7. The mining claims, mill or tunnel sites for which this waiver from payment of the maintenance fees is requested are:

CLAIM OR SITE NAME	BLM RECORDATION SERIAL NUMBER
1. FAITH	AMC 52691
2. HOPE	AMC 52692
3. HOPELESS <i>NO 1</i>	AMC 52693
4. UTOPIA	AMC 52694
5.	
6.	
7.	
8.	
9.	
10.	

RECEIVED
BLM AZ STATE OFFICE
2013 AUG 14 A 11:26
PHOENIX, ARIZONA

The owner(s) (claimants) of the above mining claims and sites are:
KATIE WEIMER

(Owner's Name - Please Print)
916 MERRITT ST

(Street or P.O. Box)
MIAMI AZ 85539

(City) (State) (Zip Code)

Christy L. Noah
(Owner's Signature)
AS ATTORNEY IN FACT

(Owner's Name - Please Print)

(Street or P.O. Box)

(City) (State) (Zip Code)

(Owner's Signature)

(Owner's Name - Please Print)

(Street or P.O. Box)

(City) (State) (Zip Code)

(Owner's Signature)

(Continued on page 2)

ENTERED
SEP 17 2013
BY: *[Signature]*

POWER OF ATTORNEY

KNOW ALL MEN BY THESE PRESENTS that the undersigned Katie Weimer, of the County of Gila, State of Arizona, being the Owner of the following mining claims:

FAITH	AMC52691
HOPE	AMC52692
HOPELESS	AMC52693
UTOPIA	AMC52694

Located in the County of Gila, State of Arizona does hereby make, constitute and appoint Christy Noah, Post Office Box 2890, Claypool, Arizona 85532, County of Gila, true and lawful attorney in fact to sign in the name, place and stead of the undersigned for the following described reasons:

To make, sign and file all legal papers to keep in good order the title to the above listed mining claims, both in the Office of the Recorder of Gila County and The Bureau of Land Management.


Katie Weimer
Katie Weimer

2011 JUN 14 A 11:26
PHOENIX, ARIZONA
RECEIVED
PIMA COUNTY CLERK'S OFFICE

Subscribed and sworn to before me this 2nd day of March, 2011

Lynne D Beckstrom
Notary Public

My commission expires 12/26/2014



When Recorded Return Document to:

Christy Noah
3586 US Hwy 60
Miami, AZ. 85539

Check here is this is a change of address.

Telephone: 928-473-2484

E-mail address: christynoah@cableone.net


AFFIDAVIT OF PERFORMANCE OF ANNUAL WORK

1. State of Arizona, County of Gila ss:

2. I (Name) MONTY NICHOLS

3. Reside at (Address) 11089 E HUMMINGBIRD LANE

City GOLD CANYON County PINAL



State AZ Zip 85218 being duly sworn, depose and say that I am a citizen of the United States, more than eighteen years of age, and that all of the facts set forth in this affidavit, subject to the provisions and penalties of 18 U.S.C. 1001 pertaining to the filing of false, fictitious, or fraudulent statements with the United States, are true and correct according to the best of my knowledge, information and belief.

4. Owner's name and address (If not shown in Items 1-3 above), KATIE WEIMER

916 MERRIT ST MIAMI, AZ 85539

5. That I am personally acquainted with the mining claim(s). The work and improvements were made by and at the expense of the owner(s) of said claim(s). Said contiguous group of claims, listed on this document, are situated in the

GLOBE (optional) Mining District; GILA County, Arizona.

Line No.	AMC NUMBER	CLAIM/SITE NAME	COUNTY RECORDER DATA (If available)	TWP	RNG	SEC
1	AMC52691	FAITH	DOCKET 185 P 128	1N	15E	18
2	AMC52692	HOPE	BOOK 46 P 410	1N	15E	7&8
3	AMC52693	HOPELESS	BOOK 46 P 409	1N	15E	17&18
4	AMC52694	UTOPIA	BOOK 46 P 411	1N	15E	18
5						
6						

Form: MCF108
Revised Jan 2006
Page 1 of 2
ENTERED
SEP 03 2013
BY: AJ

BLM
Date
Stamp

PHOENIX, ARIZONA

SEP 14 11:26

NOTARY PUBLIC OFFICE

7					
8					
9					
10					

6. That between the dates starting at 12 o'clock noon on September 1, 20 12 and ending at 12 o'clock noon on September 1, 20 13 at least \$ 500.00 dollars worth of work and improvements were done and performed upon said claim(s) or upon one or more of a contiguous group of claims for the benefit of all, wholly or partly outside of a contiguous group of claims for the benefit of all, not including the location work.

7. That the following persons were employed to perform the work and improvements described herein: Monty Nichols

8. That the work and improvements performed were: Performed annual repairs on all roads, waterbars and berms.

9. Dated: 8-6-13 Signature: Monty Nichols

SUBSCRIBED AND SWORN TO before me, a Notary Public, this 6 day of Aug 20 13

By: Monty Nichols
Notary Public Crystal Nielsen

My Commission Expires April 17, 2017

CRYSTAL NIELSEN
NOTARY PUBLIC
STATE OF COLORADO
NOTARY ID 20134023352
MY COMMISSION EXPIRES APRIL 17, 2017

Bureau of Land Management
Arizona State Office
www.az.blm.gov

No. of Claims: 4 x \$10 = 40
Check No.: 183 Init. MH
Receipt No.: 2855004
For BLM Use Only

United States Department of the Interior
Bureau of Land Management
 LANDS/RECREATION & PLANNING
 ONE N CENTRAL AVE
 PHOENIX, AZ 85004 -2203
 Phone: 602-417-9200

Receipt

No: 2855004

Transaction #: 2940788	
Date of Transaction: 08/14/2013	
CUSTOMER:	
	KATIE WEIMER 916 MERRITT ST MIAMI,AZ 85539-1173 US

LINE #	QTY	DESCRIPTION	REMARKS	UNIT PRICE	TOTAL
1	1.00	LOCATABLE MINERALS / MINING CLAIMS- NOT NEW-UNADJUD,ONE AUTH NO. ONLY / MINING CLAIM MONEY RECEIVED CASES: AMC52691/\$40.00	POL 2013/4 WAV	- n/a -	40.00
TOTAL:					\$40.00

PAYMENT INFORMATION			
1	AMOUNT:	40.00	POSTMARKED: N/A
	TYPE:	CHECK	RECEIVED: 08/14/2013
	CHECK NO:	183	
	NAME:	NOAH, CHRISTY 3586 US HIGHWAY 60 MIAMI AZ 85539 US	

REMARKS

This receipt was generated by the automated BLM Collections and Billing System and is a paper representation of a portion of the official electronic record contained therein.

AMC 52691

4/sc

MAINTENANCE FEE WAIVER CERTIFICATION

FORM APPROVED
OMB NO. 1004-0114
Expires: February 28, 2010

342

SEE INSTRUCTIONS ON REVERSE

1. This small miner waiver is filed for the assessment year beginning at noon on September 1, 2012 and ending at noon on September 1, 2013.
2. The undersigned and all related parties owned ten or fewer mining claims, mill, or tunnel sites located and maintained on Federal lands in the United States of America on September 1, 2012.
3. The undersigned have performed the assessment work required by law for each mining claim listed prior to filing this waiver and understand that by filing this form; an affidavit of assessment work must be recorded by the December 30th following the filing of this waiver.
4. The undersigned understand that if the assessment work obligation has not yet come due under 30 U.S.C. 28 (for those claims in their first assessment year only); a notice of intent to hold reciting this condition must be recorded by the December 30th following the filing of this waiver.
5. The undersigned understand that mill and tunnel sites may also be listed upon this waiver and be waived from payment of the maintenance fee; and that a notice of intent to hold for these sites is required to be recorded by the December 30th immediately following the filing of this waiver.
6. The undersigned understand and acknowledge that pursuant to 43 U.S.C. 1212 and 18 U.S.C. 1001; the filing or recording of a false, fictitious, or fraudulent document with the Bureau of Land Management may result in a fine of up to \$250,000, a prison term not to exceed five years, or both.
7. The mining claims, mill or tunnel sites for which this waiver from payment of the maintenance fees is requested are:

CLAIM OR SITE NAME	BLM RECORDATION SERIAL NUMBER
1. FAITH	✓ AMC 52691
2. HOPE	AMC 52692
3. HOPELESS	AMC 52693
4. UTOPIA	AMC 52694
5.	
6.	
7.	
8.	
9.	
10.	

The owner(s) (claimants) of the above mining claims and sites are:
KATIE WEIMER

(Owner's Name - Please Print)
916 MERRITT ST

(Street or P.O. Box)
MIAMI

(City) (State) (Zip Code)
AZ 85539

Christy L. Noah
(Owner's Signature)
AS ATTORNEY IN FACT

(Owner's Name - Please Print)

(Street or P.O. Box)

(City) (State) (Zip Code)

(Owner's Name - Please Print)

(Street or P.O. Box)

(City) (State) (Zip Code)

(Owner's Signature)

RECEIVED
BLM AZ STATE OFFICE
2012 AUG 21 PM 11
PHOENIX, ARIZONA

(Continued on page 2)

9/13/2012
ENTERED INTO COMPUTER

When Recorded Return Document to:

Christy Noah
3586 US Hwy 60
Miami, AZ. 85539

Check here is this is a change of address.

Telephone: 928-473-2484

E-mail address: christynoaah@cableone.net

AFFIDAVIT OF PERFORMANCE OF ANNUAL WORK

1. State of Arizona, County of Gila ss:

2. I (Name) MONTY NICHOLS

3. Reside at (Address) 11089 E HUMMINGBIRD LANE

City GOLD CANYON County PINAL

State AZ Zip 85218 being duly sworn, depose and say that I am a citizen of the United States, more than eighteen years of age, and that all of the facts set forth in this affidavit, subject to the provisions and penalties of 18 U.S.C. 1001 pertaining to the filing of false, fictitious, or fraudulent statements with the United States, are true and correct according to the best of my knowledge, information and belief.

4. Owner's name and address (If not shown in Items 1-3 above). KATIE WEIMER
916 MERRIT ST MIAMI, AZ 85539

5. That I am personally acquainted with the mining claim(s). The work and improvements were made by and at the expense of the owner(s) of said claim(s). Said contiguous group of claims, listed on this document, are situated in the

GLOBE (optional) Mining District; GILA County, Arizona.

Line No.	AMC NUMBER	CLAIM/SITE NAME	COUNTY RECORDER DATA (If available)	TWP	RNG	SEC
1	AMC52691	FAITH	DOCKET 185 P 128	1N	15E	18
2	AMC52692	HOPE	BOOK 46 P 410	1N	15E	7&8
3	AMC52693	HOPELESS	BOOK 46 P 409	1N	15E	17&18
4	AMC52694	UTOPIA	BOOK 46 P 411	1N	15E	18
5						
6						

RECEIVED
BLM AZ STATE OFFICE
2012 AUG 21 P 12: 11
PHOENIX, ARIZONA

BLM
Date
Stamp

RECEIVED
 BLM AZ STATE OFFICE
 2012 AUG 21 P 12:11
 PHOENIX, ARIZONA
 BLM
 Date
 Stamp

7						
8						
9						
10						

6. That between the dates starting at 12 o'clock noon on September 1, 20 11 and ending at 12 o'clock noon on September 1, 20 12 at least \$ 600.00 dollars worth of work and improvements were done and performed upon said claim(s) or upon one or more of a contiguous group of claims for the benefit of all, wholly or partly outside of a contiguous group of claims for the benefit of all, not including the location work.

7. That the following persons were employed to perform the work and improvements described herein: _____
MONTY NICHOLS

8. That the work and improvements performed were: INSTALLED ADDITIONAL SAFETY BERMS,
FIXED EXISTING BERMS and ROADWAYS.


9. Dated: _____ Signature: Monty Nichols

SUBSCRIBED AND SWORN TO before me, a Notary Public, this 17 day of Aug 20 12

By: Paula Hicks

Notary Public Paula Hicks

My Commission Expires September 30, 2015



Bureau of Land Management
 Arizona State Office
www.az.blm.gov

No. of Claims:	<u>4</u>	x \$10 =	<u>40</u>
Check No.:	<u>15680</u>	Init.	<u>SC</u>
Receipt No.:	<u>2636193</u>		
For BLM Use Only			

POWER OF ATTORNEY

KNOW ALL MEN BY THESE PRESENTS that the undersigned Katie Weimer, of the County of Gila, State of Arizona, being the Owner of the following mining claims:

FAITH	AMC52691
HOPE	AMC52692
HOPELESS	AMC52693
UTOPIA	AMC52694

Located in the County of Gila, State of Arizona does hereby make, constitute and appoint Christy Noah, Post Office Box 2890, Claypool, Arizona 85532, County of Gila, true and lawful attorney in fact to sign in the name, place and stead of the undersigned for the following described reasons:

To make, sign and file all legal papers to keep in good order the title to the above listed mining claims, both in the Office of the Recorder of Gila County and The Bureau of Land Management.


Katie Weimer
Katie Weimer

RECEIVED
BLM AZ STATE OFFICE
2012 AUG 21 P 12 11
PHOENIX, ARIZONA

Subscribed and sworn to before me this 2nd day of March 2011

Lynne D Beckstrom
Notary Public

My commission expires 12/26/2014



United States Department of the Interior
Bureau of Land Management
 LANDS/RECREATION & PLANNING
 ONE N CENTRAL AVE
 PHOENIX, AZ 85004 -2203
 Phone: 602-417-9200

Receipt

No: 2636193

Transaction #: 2716779	
Date of Transaction: 08/21/2012	
CUSTOMER:	
MONTY NICHOLS 11089 E HUMMINGBIRD LN GOLD CANYON, AZ 85218-9835 US	

LINE #	QTY	DESCRIPTION	REMARKS	UNIT PRICE	TOTAL
1	1.00	LOCATABLE MINERALS / MINING CLAIMS-NOT NEW-UNADJUD, ONE AUTH NO. ONLY / MINING CLAIM MONEY RECEIVED CASES: AMC52691/\$40.00	WAIVER & POL (4)	- n/a -	40.00
TOTAL:					\$40.00

PAYMENT INFORMATION			
1	AMOUNT:	40.00	POSTMARKED: N/A
	TYPE:	CHECK	RECEIVED: 08/21/2012
	CHECK NO:	15680	
	NAME:	NICHOLS, MONTY 11089 E HUMMINGBIRD LN GOLD CANYON AZ 85218-9835 US	

REMARKS

This receipt was generated by the automated BLM Collections and Billing System and is a paper representation of a portion of the official electronic record contained therein.

444
442

FORM APPROVED
OMB NO. 1004-0114
Expires: February 28, 2010

MAINTENANCE FEE WAIVER CERTIFICATION

SEE INSTRUCTIONS ON REVERSE

AMC 52691

1. This small miner waiver is filed for the assessment year beginning at noon on September 1, 2010 and ending at noon on September 1, 2011.
2. The undersigned and all related parties owned ten or fewer mining claims, mill, or tunnel sites located and maintained on Federal lands in the United States of America on September 1, 2010.
3. The undersigned have performed the assessment work **required by law** for each mining claim listed **prior to filing this waiver** and understand that by filing this form; an affidavit of assessment work **must** be recorded by the December 30th following the filing of this waiver.
4. The undersigned understand that if the assessment work obligation has not yet come due under 30 U.S.C. 28 (for those claims in their first assessment year only); a notice of intent to hold reciting this condition **must** be recorded by the December 30th following the filing of this waiver.
5. The undersigned understand that mill and tunnel sites may also be listed upon this waiver and be waived from payment of the maintenance fee; and that a notice of intent to hold for these sites is required to be recorded by the December 30th immediately following the filing of this waiver.
6. The undersigned understand and acknowledge that pursuant to 43 U.S.C. 1212 and 18 U.S.C. 1001; the filing or recording of a false, fictitious, or fraudulent document with the Bureau of Land Management may result in a fine of up to \$250,000, a prison term not to exceed five years, or both.
7. The mining claims, mill or tunnel sites for which this waiver from payment of the maintenance fees is requested are:

CLAIM OR SITE NAME	BLM RECORDATION SERIAL NUMBER
1. FAITH ✓	AMC 52691
2. HOPE	AMC 52692
3. HOPELESS	AMC 52693
4. UTOPIA	AMC 52694
5.	
6.	
7.	
8.	
9.	
10.	

The owner(s) (claimants) of the above mining claims and sites are:
KATIE WEIMER ✓

(Owner's Name - Please Print)

916 MERRITT ST

(Street or P.O. Box)

MIAMI AZ 85539

(City) (State) (Zip Code)

Burnelle Nichols

(Owner's Signature)

AS ATTORNEY IN FACT

(Owner's Name - Please Print)

(Street or P.O. Box)

(City) (State) (Zip Code)

(Owner's Signature)

RECEIVED
BLM AZ STATE OFFICE
PHOENIX ARIZONA
2010 AUG 24 PM 4:07

(Owner's Name - Please Print)

(Street or P.O. Box)

(City) (State) (Zip Code)

(Continued on page 2)

ENTERED IN COMPUTER
R2 9/13/2010

_____ (Owner's Name - Please Print)	_____ (Owner's Signature)
_____ (Street or P.O. Box)	_____ (City) _____ (State) _____ (Zip Code)
-----	-----
_____ (Owner's Name - Please Print)	_____ (Owner's Signature)
_____ (Street or P.O. Box)	_____ (City) _____ (State) _____ (Zip Code)
-----	-----
_____ (Owner's Name - Please Print)	_____ (Owner's Signature)
_____ (Street or P.O. Box)	_____ (City) _____ (State) _____ (Zip Code)
-----	-----
_____ (Owner's Name - Please Print)	_____ (Owner's Signature)
_____ (Street or P.O. Box)	_____ (City) _____ (State) _____ (Zip Code)

INSTRUCTIONS

1. This certification is made under the provisions of § 1744 of Title 43 and § 28-28k of Title 30 of the United States Code; and the regulations thereunder (43 CFR Part 3830).
2. The claimant(s) **must** fill in the dates in paragraph 1 for the beginning and ending of the assessment year for which this waiver is sought.
3. The claimant(s) **must** fill in the date in paragraph 2 for the beginning of the assessment year for which this waiver is sought.
4. All claim and site names and Bureau of Land Management (BLM) serial numbers **must** be listed for the mining claims, mill sites, and tunnel sites for which the waiver is sought.
5. All owners of the mining claims, mill sites, and tunnel sites and their addresses **must** be given.
6. This waiver form **must** be signed by all the claimants or their designated agent, in original form. If an agent is designated, a notarized designation of agent, signed by all of the claimants with proper address given, **must** be submitted with this waiver.
7. This form **must** be filed no later than September 1st for the upcoming assessment year in the BLM State Office where the mining claims or sites are recorded, or the waiver cannot be granted by the BLM. (Example: to obtain a waiver for the assessment year 2000, which begins at noon on September 1, 1999, you **must** qualify for and file for a waiver no later than September 1, 1999, in the proper BLM State Office).
8. For all mining claims which require assessment work, you **must** record an affidavit of labor on or before the December 30th immediately following the filing of this waiver. For all other mining claims or sites waived, you **must** record a notice of intent to hold on or before the December 30th immediately following the filing of this waiver.
9. Mill and tunnel sites may also be listed upon this waiver and be waived from payment of the maintenance fee. A notice of intent to hold for these sites is required to be filed by the December 30th following the filing of this waiver.

NOTICE/BURDEN HOURS STATEMENT

The Privacy Act of 1974, *as amended*, and the regulation in 43 CFR 2.48(d) provide that you be furnished the following information in connection with the information required by this certification of waiver from rental fees.

AUTHORITY: 30 U.S.C. 28-28k; 43 U.S.C. 1201, 1457, 1740, and 1744; and 43 CFR 3830.

PRINCIPLE PURPOSE: This information is to be used to verify that the owner(s) (claimants) of a mining claim has complied with 30 U.S.C. 28f and is entitled to perform assessment work in lieu of paying the maintenance fee for the mining claims listed on this form.

ROUTINE USE: (1) Adjudication of the claimant(s) certification of waiver from paying the maintenance fee otherwise required by 30 U.S.C. 28f. (2) Disclosure may be made to appropriate Federal agencies when location is made within the agency's geographic area of responsibility. (3) Information from the record and/or the record will be transferred to the appropriate Federal, State, or local agency, or a member of the public in response to a specific request for pertinent information. (4) Information may also be provided to the Department of Justice or in a proceeding before a court or adjudicative body; or to Federal, State, local or foreign agencies when needed for enforcement of civil or criminal codes or applicable regulations concerning title rights upon the public land.

EFFECT OF NOT PROVIDING INFORMATION: Disclosure of this information is required by 30 U.S.C. 28f and 43 CFR Part 3830 for those qualified claimants wishing to take the small miner waiver allowed. Failure to supply the information required in this form to support the claimants certification of waiver from payment of the otherwise required maintenance fees will result in the waiver being disallowed and the mining claims subject to forfeiture by BLM under 30 U.S.C. 28i.

The Paperwork Reduction Act of 1995 requires us to inform you that:

This information is being collected to allow the BLM to determine if you qualify for a waiver from the payment of \$100 per mining claim or site maintenance fee established in 30 U.S.C. 28f and the implementing regulations at 43 CFR 3830. A response to this request is required in accordance with the statute to obtain your benefit.

BLM would like you to know that you do not have to respond to this, or any other, Federal agency-sponsored information collection unless it displays a currently valid OMB control number.

Public reporting burden for this form is estimated to average 20 minutes (.33 hours) per response, including time to review instructions, gathering and maintaining data, and completing and reviewing the form. Direct comments regarding this burden estimate, or any other aspect of this form, to the U.S. Department of the Interior, Bureau of Land Management, (1004-0114) Bureau Information Collection Clearance Officer (WO-630), Mail Stop 401 LS, 1849 C St., N.W., Washington, D.C. 20240.

FOR OFFICIAL USE ONLY

2010 AUG 24 P 4: 07

RECEIVED
BLMAZ STATE OFFICE

When Recorded Return Document to:

BURNELLE NICHOLS
4663 E KELLY DR
GILBERT, AZ 85234

Check here is this is a change of address.

Telephone: 480-924-8988

E-mail address: burnelle@cox.net

AFFIDAVIT OF PERFORMANCE OF ANNUAL WORK

1. State of Arizona, County of Gila ss:

2. I (Name) MONTY NICHOLS

3. Reside at (Address) 11089 E HUMMINGBIRD LANE

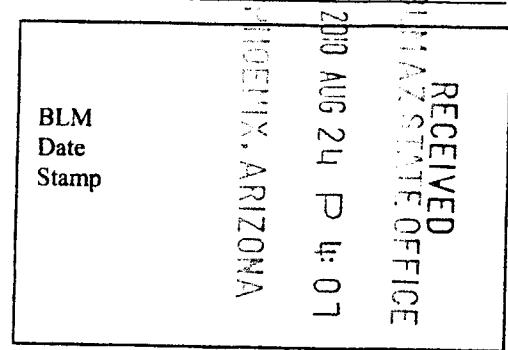
City GOLD CANYON County PINAL

State AZ Zip 85218 being duly sworn, depose and say that I am a citizen of the United States, more than eighteen years of age, and that all of the facts set forth in this affidavit, subject to the provisions and penalties of 18 U.S.C. 1001 pertaining to the filing of false, fictitious, or fraudulent statements with the United States, are true and correct according to the best of my knowledge, information and belief.

4. Owner's name and address (If not shown in Items 1-3 above). KATIE WEIMER
916 MERRIT ST MIAMI, AZ 85539

5. That I am personally acquainted with the mining claim(s). The work and improvements were made by and at the expense of the owner(s) of said claim(s). Said contiguous group of claims, listed on this document, are situated in the

GLOBE (optional) Mining District; GILA County, Arizona.



Line No.	AMC NUMBER	CLAIM/SITE NAME	COUNTY RECORDER DATA (If available)	TWP	RNG	SEC
1	AMC52691	FAITH	DOCKET 185 P 128	1N	15E	18
2	AMC52692	HOPE	BOOK 46 P 410	1N	15E	7&8
3	AMC52693	HOPELESS	BOOK 46 P 409	1N	15E	17&18
4	AMC52694	UTOPIA	BOOK 46 P 411	1N	15E	18
5						
6						

RE 9/13/2010

RECEIVED
BLM AZ STATE OFFICE
2010 AUG 24 P 4: 07
PHOENIX, ARIZONA

BLM
Date
Stamp

7						
8						
9						
10						

6. That between the dates starting at 12 o'clock noon on September 1, 20 09 and ending at 12 o'clock noon on September 1, 20 10 at least \$ 600.00 dollars worth of work and improvements were done and performed upon said claim(s) or upon one or more of a contiguous group of claims for the benefit of all, wholly or partly outside of a contiguous group of claims for the benefit of all, not including the location work.

7. That the following persons were employed to perform the work and improvements described herein: _____
Monty Nichols & Jim Nichols


8. That the work and improvements performed were: _____
Filled in verticle shafts on property

9. Dated: _____ Signature: Monty Nichols

SUBSCRIBED AND SWORN TO before me, a Notary Public, this 19 day of AUG 20 10

By: Monty Nichols
Notary Public Denise Bauer

My Commission Expires 9-25-2013



Bureau of Land Management
Arizona State Office
www.az.blm.gov

No. of Claims: 4 x \$10 = 40.00
Check No.: 14505 Init. DB
Receipt No.: 2199182
For BLM Use Only

RECEIVED
GILA COUNTY STATE OFFICE

2003 AUG 22 A 11:30

GILA COUNTY, ARIZONA

POWER OF ATTORNEY

KNOW ALL MEN BY THESE PRESENT, That the undersigned Katie Weimer, Of the County of Gila, State of Arizona, being the Owner of the following mining claims:

FAITH	AMC52691
HOPE	AMC52692
HOPELESS	AMC52693
UTOPIA	AMC52694

Located in the County of Gila, State of Arizona does hereby make, constitute and appoint Burnelle Nichols ,Post Office Box 752, Globe, Arizona 85502 County of Gila, True and lawful attorney in fact to sign in the name, place and stead of the undersigned for the following described reasons:

To make, sign and file all legal papers to keep in good order the title to the above listed mining claims, both in the Office of The Recorder of Gila County and The Bureau of Land Management.

Katie Weimer
KATIE WEIMER



Notary Public State of Arizona
Gila County
Denise Bauer
Expires September 25, 2005

Subscribed and sworn to before me this 12 day of August, 2003

Denise Bauer
Notary Public

My commission expires Sept. 25, 2005

RECEIVED
GILA COUNTY STATE OFFICE
2003 AUG 24 P 11:07
GILA COUNTY, ARIZONA

United States Department of the Interior
Bureau of Land Management
 LANDS/RECREATION & PLANNING
 ONE N CENTRAL AVE
 PHOENIX, AZ 85004 -2203
 Phone:

Receipt

No: 2199182

Transaction #: 2269095	
Date of Transaction: 08/24/2010	
CUSTOMER:	KATIE WEIMER 916 MERRITT ST MIAMI, AZ 85539-1173 US

LINE #	QTY	DESCRIPTION	REMARKS	UNIT PRICE	TOTAL
1	1.00	LOCATABLE MINERALS / MINING CLAIMS-NOT NEW-UNADJUD, ONE AUTH NO. ONLY / MINING CLAIM MONEY RECEIVED CASES: AMC52691/\$40.00	POL (4) 2010 / MAINT WAIVER (4) 2011	- n/a -	40.00
TOTAL:					\$40.00

PAYMENT INFORMATION			
1	AMOUNT:	40.00	POSTMARKED: N/A
	TYPE:	CHECK	RECEIVED: 08/24/2010
	CHECK NO:	14505	
	NAME:	WEIMER, KATIE 916 MERRITT ST MIAMI AZ 85539-1173 US	

REMARKS	

This receipt was generated by the automated BLM Collections and Billing System and is a paper representation of a portion of the official electronic record contained therein.

279

MAINTENANCE FEE WAIVER CERTIFICATION

SEE INSTRUCTIONS ON REVERSE

FORM APPROVED
OMB NO. 1004-0114
Expires: February 28, 2010

AMC 52691

1. This small miner waiver is filed for the assessment year beginning at noon on September 2009 and ending at noon on September 2010.
2. The undersigned and all related parties owned ten or fewer mining claims, mill, or tunnel sites located and maintained on Federal lands in the United States of America on September 2009.
3. The undersigned have performed the assessment work **required by law** for each mining claim listed **prior to filing this waiver** and understand that by filing this form; an affidavit of assessment work **must** be recorded by the December 30th following the filing of this waiver.
4. The undersigned understand that if the assessment work obligation has not yet come due under 30 U.S.C. 28 (for those claims in their first assessment year only); a notice of intent to hold reciting this condition **must** be recorded by the December 30th following the filing of this waiver.
5. The undersigned understand that mill and tunnel sites may also be listed upon this waiver and be waived from payment of the maintenance fee; and that a notice of intent to hold for these sites is required to be recorded by the December 30th immediately following the filing of this waiver.
6. The undersigned understand and acknowledge that pursuant to 43 U.S.C. 1212 and 18 U.S.C. 1001; the filing or recording of a false, fictitious, or fraudulent document with the Bureau of Land Management may result in a fine of up to \$250,000, a prison term not to exceed five years, or both.
7. The mining claims, mill or tunnel sites for which this waiver from payment of the maintenance fees is requested are:

CLAIM OR SITE NAME	BLM RECORDATION SERIAL NUMBER
1. FAITH	AMC 52691
2. HOPE	AMC 52692
3. HOPELESS	AMC 52693
4. UTOPIA	AMC 52694
5.	
6.	
7.	
8.	
9.	
10.	

The owner(s) (claimants) of the above mining claims and sites are:
KATIE WEIMER

(Owner's Name - Please Print)
916 MERRITT ST

(Street or P.O. Box)
MIAMI AZ 85539

(City) (State) (Zip Code)

Bunelle Nichols

(Owner's Signature)
AS ATTORNEY IN FACT

(Owner's Name - Please Print)

(Street or P.O. Box)

(City) (State) (Zip Code)

(Owner's Signature)

(Owner's Name - Please Print)

(Street or P.O. Box)

(City) (State) (Zip Code)

(Owner's Signature)

(Continued on page 2)

RE 9/28/09
ENTERED IN COMPUTER 4/50

(Owner's Name - Please Print)

(Owner's Signature)

(Street or P.O. Box)

(City) (State) (Zip Code)

(Owner's Name - Please Print)

(Owner's Signature)

(Street or P.O. Box)

(City) (State) (Zip Code)

(Owner's Name - Please Print)

(Owner's Signature)

(Street or P.O. Box)

(City) (State) (Zip Code)

(Owner's Name - Please Print)

(Owner's Signature)

(Street or P.O. Box)

(City) (State) (Zip Code)

INSTRUCTIONS

1. This certification is made under the provisions of § 1744 of Title 43 and § 28-28k of Title 30 of the United States Code; and the regulations thereunder (43 CFR Part 3830).
2. The claimant(s) **must** fill in the dates in paragraph 1 for the beginning and ending of the assessment year for which this waiver is sought.
3. The claimant(s) **must** fill in the date in paragraph 2 for the beginning of the assessment year for which this waiver is sought.
4. All claim and site names and Bureau of Land Management (BLM) serial numbers **must** be listed for the mining claims, mill sites, and tunnel sites for which the waiver is sought.
5. All owners of the mining claims, mill sites, and tunnel sites and their addresses **must** be given.
6. This waiver form **must** be signed by all the claimants or their designated agent, in original form. If an agent is designated, a notarized designation of agent, signed by all of the claimants with proper address given, **must** be submitted with this waiver.
7. This form **must** be filed no later than September 1st for the upcoming assessment year in the BLM State Office where the mining claims or sites are recorded, or the waiver cannot be granted by the BLM. (Example: to obtain a waiver for the assessment year 2000, which begins at noon on September 1, 1999, you **must** qualify for and file for a waiver no later than September 1, 1999, in the proper BLM State Office).
8. For all mining claims which require assessment work, you **must** record an affidavit of labor on or before the December 30th immediately following the filing of this waiver. For all other mining claims or sites waived, you must record a notice of intent to hold on or before the December 30th immediately following the filing of this waiver.
9. Mill and tunnel sites may also be listed upon this waiver and be waived from payment of the maintenance fee. A notice of intent to hold for these sites is required to be filed by the December 30th following the filing of this waiver.

NOTICE/BURDEN HOURS STATEMENT

The Privacy Act of 1974, *as amended*, and the regulation in 43 CFR 2.48(d) provide that you be furnished the following information in connection with the information required by this certification of waiver from rental fees.

AUTHORITY: 30 U.S.C. 28-28k; 43 U.S.C. 1201, 1457, 1740, and 1744; and 43 CFR 3830.

PRINCIPLE PURPOSE: This information is to be used to verify that the owner(s) (claimants) of a mining claim has complied with 30 U.S.C. 28f and is entitled to perform assessment work in lieu of paying the maintenance fee for the mining claims listed on this form.

ROUTINE USE: (1) Adjudication of the claimant(s) certification of waiver from paying the maintenance fee otherwise required by 30 U.S.C. 28f. (2) Disclosure may be made to appropriate Federal agencies when location is made within the agency's geographic area of responsibility. (3) Information from the record and/or the record will be transferred to the appropriate Federal, State, or local agency, or a member of the public in response to a specific request for pertinent information. (4) Information may also be provided to the Department of Justice or in a proceeding before a court or adjudicative body; or to Federal, State, local or foreign agencies when needed for enforcement of civil or criminal codes or applicable regulations concerning title rights upon the public land.

EFFECT OF NOT PROVIDING INFORMATION: Disclosure of this information is required by 30 U.S.C. 28f and 43 CFR Part 3830 for those qualified claimants wishing to take the small miner waiver allowed. Failure to supply the information required in this form to support the claimants certification of waiver from payment of the otherwise required maintenance fees will result in the waiver being disallowed and the mining claims subject to forfeiture by BLM under 30 U.S.C. 28i.

The Paperwork Reduction Act of 1995 requires us to inform you that:

This information is being collected to allow the BLM to determine if you qualify for a waiver from the payment of \$100 per mining claim or site maintenance fee established in 30 U.S.C. 28f and the implementing regulations at 43 CFR 3830. A response to this request is required in accordance with the statute to obtain your benefit.

BLM would like you to know that you do not have to respond to this, or any other, Federal agency-sponsored information collection unless it displays a currently valid OMB control number.

Public reporting burden for this form is estimated to average 20 minutes (.33 hours) per response, including time to review instructions, gathering and maintaining data, and completing and reviewing the form. Direct comments regarding this burden estimate, or any other aspect of this form, to the U.S. Department of the Interior, Bureau of Land Management, (1004-0114) Bureau Information Collection Clearance Officer (WO-630), Mail Stop 401 LS, 1849 C St., N.W., Washington, D.C. 20240.

PHOENIX, ARIZONA
FOR OFFICIAL USE ONLY

2009 AUG 26 P 1:48
RECEIVED
BLM AZ STATE OFFICE

When Recorded Return Document to:

BURNELLE NICHOLS
4663 E KELLY DRIVE
GILBERT, AZ 85234

Check here is this is a change of address.
Telephone: 480-924-8988
E-mail address: burnelle@cox.net

2009
AUG 26
P 1:48

AFFIDAVIT OF PERFORMANCE OF ANNUAL WORK

1. State of Arizona, County of PINAL ss

2. I (Name) MONTY NICHOLS

3. Reside at (Address) 11089 E HUMMINGBIRD LANE

City GOLD CANYON County PINAL

RECEIVED
PINAL STATE OFFICE
2009 AUG 26 P 1:48
PHOENIX, ARIZONA
BEM
Date
Stamp

State AZ Zip 85218 being duly sworn, depose and say that I am a citizen of the United States, more than eighteen years of age, and that all of the facts set forth in this affidavit, subject to the provisions and penalties of 18 U.S.C. 1001 pertaining to the filing of false, fictitious, or fraudulent statements with the United States, are true and correct according to the best of my knowledge, information and belief.

4. Owner's name and address (If not shown in Items 1-3 above). KATIE WEIMER

916 MERRITT ST MIAMI, AZ 85539

5. That I am personally acquainted with the mining claim(s). The work and improvements were made by and at the expense of the owner(s) of said claim(s). Said contiguous group of claims, listed on this document, are situated in the

GLOBE (optional) Mining District; GILA County, Arizona

Line No.	AMC NUMBER	CLAIM/SITE NAME	COUNTY RECORDER DATA (If available)	TWP	RNG	SEC
1	AMC52691	FAITH	DOCKET 185 P 128	1N	15E	18
2	AMC52692	HOPE	BOOK 46 P 410	1N	15E	7&8
3	AMC52693	HOPELESS	BOOK 46 P 409	1N	15E	17&18
4	AMC52694	UTOPIA	BOOK 46 P 411	1N	15E	18
5						
6						

RS 9/28/09

RECEIVED
STATE OFFICE
2009 AUG 26 P 1:48
PHOENIX, ARIZONA

BLM
Date
Stamp

7					
8					
9					
10					

6. That between the dates starting at 12 o'clock noon on September 1, 2008 and ending at 12 o'clock noon on September 1, 2009 at least \$ 400.00 dollars worth of work and improvements were done and performed upon said claim(s) or upon one or more of a contiguous group of claims for the benefit of all, wholly or partly outside of a contiguous group of claims for the benefit of all, not including the location work.

7. That the following persons were employed to perform the work and improvements described herein: MONTY NICHOLS AND JIM NICHOLS

8. That the work and improvements performed were: MOVED OVERBURDEN AND ROAD REPAIR

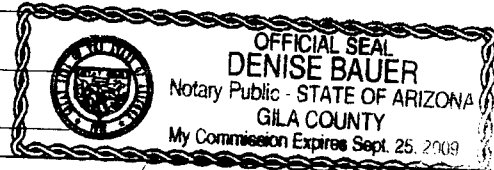
9. Dated: _____ Signature: X Monty Nichols

SUBSCRIBED AND SWORN TO before me, a Notary Public, this 19 day of AUGUST 20 09

By: Monty Nichols

Notary Public Denise Bauer

My Commission Expires Sept. 25, 2009



Bureau of Land Management
Arizona State Office
www.az.blm.gov

No. of Claims: 4 x \$10 = 4000
 Check No.: 14072 Init. SC
 Receipt No.: 1987957
 For BLM Use Only

RECEIVED
CLERK OF STATE OFFICE

2003 AUG 22 A 11:30

GILBERT, ARIZONA

POWER OF ATTORNEY

KNOW ALL MEN BY THESE PRESENT, That the undersigned Katie Weimer, Of the County of Gila, State of Arizona, being the Owner of the following mining claims:

FAITH	AMC52691
HOPE	AMC52692
HOPELESS	AMC52693
UTOPIA	AMC52694

Located in the County of Gila, State of Arizona does hereby make, constitute and appoint Burnelle Nichols ,Post Office Box 752, Globe, Arizona 85502 County of Gila, True and lawful attorney in fact to sign in the name, place and stead of the undersigned for the following described reasons:

To make, sign and file all legal papers to keep in good order the title to the above listed mining claims, both in the Office of The Recorder of Gila County and The Bureau of Land Management.

Katie Weimer
KATIE WEIMER

Subscribed and sworn to before me this 12 day of August, 2003



Notary Public State of Arizona
Gila County
Denise Bauer
Expires September 25, 2005

Denise Bauer
Notary Public

My commission expires Sept. 25, 2005

RECEIVED
CLERK OF STATE OFFICE
2003 AUG 26 P 1:48
GILBERT, ARIZONA

United States Department of the Interior

Bureau of Land Management

BUSINESS & SUPPORT SVCS DIV

ONE N CENTRAL AVE SUITE 800

PHOENIX, AZ 85004 -4427

Phone: (602) 417-9200

Receipt

No:

1987957

Transaction #: 2052132	
Date of Transaction: 08/26/2009	
CUSTOMER:	BURNELLE NICHOLS 4663 E KELLY DR GILBERT, AZ 85234-0216 US

LINE #	QTY	DESCRIPTION	REMARKS	UNIT PRICE	TOTAL
1	1.00	LOCATABLE MINERALS / MINING CLAIMS-NOT NEW-UNADJUD, ONE AUTH NO. ONLY / MINING CLAIM MONEY RECEIVED CASES: AMC52691/\$40.00	WAIVER & POL (4)	- n/a -	40.00
TOTAL:					\$40.00

PAYMENT INFORMATION			
1	AMOUNT:	40.00	POSTMARKED: N/A
	TYPE:	CHECK	RECEIVED: 08/26/2009
	CHECK NO:	14072	
	NAME:	NICHOLS, BURNELLE 4663 E KELLY DR GILBERT AZ 85234-0216 US	

REMARKS

This receipt was generated by the automated BLM Collections and Billing System and is a paper representation of a portion of the official electronic record contained therein.

Amc 52691

ELC

FORM APPROVED
OMB NO. 1004-0114
Expires: February 28, 2010

469

MAINTENANCE FEE WAIVER CERTIFICATION

SEE INSTRUCTIONS ON REVERSE

1. This small miner waiver is filed for the assessment year beginning at noon on September 1, 2008 and ending at noon on September 1, 2009.
2. The undersigned and all related parties own ten or fewer mining claims, mill, or tunnel sites located and maintained on Federal lands in the United States of America on September 1, 2008.
3. The undersigned have performed the assessment work **required by law** for each mining claim listed **prior to filing this waiver** and understand that by filing this form; an affidavit of assessment work **must** be recorded by the December 30th following the filing of this waiver.
4. The undersigned understand that if the assessment work obligation has not yet come due under 30 U.S.C. 28 (for those claims in their first assessment year only); a notice of intent to hold reciting this condition **must** be recorded by the December 30th following the filing of this waiver.
5. The undersigned understand that mill and tunnel sites may also be listed upon this waiver and be waived from payment of the maintenance fee; and that a notice of intent to hold for these sites is required to be recorded by the December 30th immediately following the filing of this waiver.
6. The undersigned understand and acknowledge that pursuant to 43 U.S.C. 1212 and 18 U.S.C. 1001; the filing or recording of a false, fictitious, or fraudulent document with the Bureau of Land Management may result in a fine of up to \$250,000, a prison term not to exceed five years, or both.
7. The mining claims, mill or tunnel sites for which this waiver from payment of the maintenance fees is requested are:

CLAIM OR SITE NAME	BLM RECORDATION SERIAL NUMBER
1. FAITH	AMC 52691
2. HOPE	AMC 52692
3. HOPELESS	AMC 52693
4. UTOPIA	AMC 52694
5.	
6.	
7.	
8.	
9.	
10.	

The owner(s) (claimants) of the above mining claims and sites are:

KATIE WEIMER

(Owner's Name - Please Print)

916 MERRITT ST

(Street or P.O. Box)

MIAMI

AZ

85539

(City)

(State)

(Zip Code)

Burnell Nichols

(Owner's Signature)

AS ATTORNEY IN FACT

(Owner's Name - Please Print)

(Owner's Signature)

(Street or P.O. Box)

(City)

(State)

(Zip Code)

(Owner's Name - Please Print)

(Owner's Signature)

(Street or P.O. Box)

(City)

(State)

(Zip Code)

(Continued on page 2)

PHOENIX, ARIZONA

2008 AUG 29 P 1:20

BLM AZ STATE OFFICE

RECEIVED

Port on file.

ENTERED INTO COMPUTER

9/25/08 ab

(Owner's Name - Please Print)

(Street or P.O. Box)

(Owner's Name - Please Print)

(Street or P.O. Box)

(Owner's Name - Please Print)

(Street or P.O. Box)

(Owner's Name - Please Print)

(Street or P.O. Box)

(Owner's Signature)

(City) _____
(State) _____
(Zip Code)

(Owner's Signature)

(City) _____
(State) _____
(Zip Code)

(Owner's Signature)

(City) _____
(State) _____
(Zip Code)

(Owner's Signature)

(City) _____
(State) _____
(Zip Code)

INSTRUCTIONS

1. This certification is made under the provisions of § 1744 of Title 43 and § 28-28k of Title 30 of the United States Code; and the regulations thereunder (43 CFR Part 3830).
2. The claimant(s) **must** fill in the dates in paragraph 1 for the beginning and ending of the assessment year for which this waiver is sought.
3. The claimant(s) **must** fill in the date in paragraph 2 for the beginning of the assessment year for which this waiver is sought.
4. All claim and site names and Bureau of Land Management (BLM) serial numbers **must** be listed for the mining claims, mill sites, and tunnel sites for which the waiver is sought.
5. All owners of the mining claims, mill sites, and tunnel sites and their addresses **must** be given.
6. This waiver form **must** be signed by all the claimants or their designated agent, in original form. If an agent is designated, a notarized designation of agent, signed by all of the claimants with proper address given, **must** be submitted with this waiver.
7. This form **must** be filed no later than September 1st for the upcoming assessment year in the BLM State Office where the mining claims or sites are recorded, or the waiver cannot be granted by the BLM. (Example: to obtain a waiver for the assessment year 2000, which begins at noon on September 1, 1999, you **must** qualify for and file for a waiver no later than September 1, 1999, in the proper BLM State Office).
8. For all mining claims which require assessment work, you **must** record an affidavit of labor on or before the December 30th immediately following the filing of this waiver. For all other mining claims or sites waived, you must record a notice of intent to hold on or before the December 30th immediately following the filing of this waiver.
9. Mill and tunnel sites may also be listed upon this waiver and be waived from payment of the maintenance fee. A notice of intent to hold for these sites is required to be filed by the December 30th following the filing of this waiver.

NOTICE/BURDEN HOURS STATEMENT

The Privacy Act of 1974, *as amended*, and the regulation in 43 CFR 2.48(d) provide that you be furnished the following information in connection with the information required by this certification of waiver from rental fees.

AUTHORITY: 30 U.S.C. 28-28k; 43 U.S.C. 1201, 1457, 1740, and 1744; and 43 CFR 3830.

PRINCIPLE PURPOSE: This information is to be used to verify that the owner(s) (claimants) of a mining claim has complied with 30 U.S.C. 28f and is entitled to perform assessment work in lieu of paying the maintenance fee for the mining claims listed on this form.

ROUTINE USE: (1) Adjudication of the claimant(s) certification of waiver from paying the maintenance fee otherwise required by 30 U.S.C. 28f. (2) Disclosure may be made to appropriate Federal agencies when location is made within the agency's geographic area of responsibility. (3) Information from the record and/or the record will be transferred to the appropriate Federal, State, or local agency, or a member of the public in response to a specific request for pertinent information. (4) Information may also be provided to the Department of Justice or in a proceeding before a court or adjudicative body; or to Federal, State, local or foreign agencies when needed for enforcement of civil or criminal codes or applicable regulations concerning title rights upon the public land.

EFFECT OF NOT PROVIDING INFORMATION: Disclosure of this information is required by 30 U.S.C. 28f and 43 CFR Part 3830 for those qualified claimants wishing to take the small miner waiver allowed. Failure to supply the information required in this form to support the claimants certification of waiver from payment of the otherwise required maintenance fees will result in the waiver being disallowed and the mining claims subject to forfeiture by BLM under 30 U.S.C. 28i.

The Paperwork Reduction Act of 1995 requires us to inform you that:

This information is being collected to allow the BLM to determine if you qualify for a waiver from the payment of \$100 per mining claim or site maintenance fee established in 30 U.S.C. 28f and the implementing regulations at 43 CFR 3830. A response to this request is required in accordance with the statute to obtain your benefit.

BLM would like you to know that you do not have to respond to this, or any other, Federal agency-sponsored information collection unless it displays a currently valid OMB control number.

Public reporting burden for this form is estimated to average 20 minutes (.33 hours) per response, including time to review instructions, gathering and maintaining data, and completing and reviewing the form. Direct comments regarding this burden estimate, or any other aspect of this form, to the U.S. Department of the Interior, Bureau of Land Management, (1004-0114) Bureau Information Collection Clearance Officer (WO-630), Mail Stop 401 LS, 1849 C St., N.W., Washington, D.C. 20240.

FOR OFFICIAL USE ONLY

PHOENIX, ARIZONA
2008 AUG 29 P 1:20
RECEIVED
BLMAZ STATE OFFICE

When Recorded Return Document to:

BURNELLE NICHOLS
4663 E KELLY DRIVE
GILBERT, AZ 85234



Check here is this is a change of address
 Telephone: 480-924-8988
 E-mail address: burnelle@cox.net

AFFIDAVIT OF PERFORMANCE OF ANNUAL WORK

1. State of Arizona, County of PINAL SS
2. I (Name) MONTY NICHOLS
3. Reside at (Address) 11089 E HUMMINGBIRD LANE

RECEIVED
 CLM AZ STATE OFFICE
 2008 AUG 29 P 1:20
 PHOENIX, ARIZONA
 BLM
 Date
 Stamp

City GOLD CANYON County PINAL

State AZ Zip 85218 being duly sworn, depose and say that I am a citizen of the United States, more than eighteen years of age, and that all of the facts set forth in this affidavit, subject to the provisions and penalties of 18 U.S.C. 1001 pertaining to the filing of false, fictitious, or fraudulent statements with the United States, are true and correct according to the best of my knowledge, information and belief

4. Owner's name and address (If not shown in Items 1-3 above). KATIE WEIMER
916 MERRITT ST MIAMI, AZ 85539

5. That I am personally acquainted with the mining claim(s). The work and improvements were made by and at the expense of the owner(s) of said claim(s). Said contiguous group of claims, listed on this document, are situated in the

GLOBE (optional) Mining District; GILA County, Arizona

Line No.	AMC NUMBER	CLAIM/SITE NAME	COUNTY RECORDER DATA (If available)	TWP	RNG	SEC
1	AMC52691	FAITH	DOCKET 185 P 128	1N	15E	18
2	AMC52692	HOPE	BOOK 46 P 410	1N	15E	7&8
3	AMC52693	HOPELESS	BOOK 46 P 409	1N	15E	17&18
4	AMC52694	UTOPIA	BOOK 46 P 411	1N	15E	18
5						
6						

ENTRUSTED TO COMPUTER
 9/25/08 AB.

AFFIDAVIT OF PERFORMANCE OF ANNUAL WORK



RECEIVED
 CLIMATE STATE OFFICE
 2008 AUG 29 P 1:20
 PHOENIX, ARIZONA
 BLM
 Date
 Stamp

7						
8						
9						
10						

6. That between the dates starting at 12 o'clock noon on September 1, 20 07 and ending at 12 o'clock noon on September 1, 20 08 at least \$ 400.00 dollars worth of work and improvements were done and performed upon said claim(s) or upon one or more of a contiguous group of claims for the benefit of all, wholly or partly outside of a contiguous group of claims for the benefit of all, not including the location work.

7. That the following persons were employed to perform the work and improvements described herein: MONTY NICHOLS , & JIM NICHOLS

8. That the work and improvements performed were: ROAD REPAIR, FIXED WASHED OUT AREAS AND WATER BARS. ACTIVELY REMOVING OVERBURDEN IN SEARCH OF MINERALS

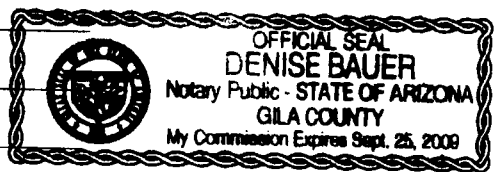
9. Dated: 8-1-2008 Signature: Monty Nichols

SUBSCRIBED AND SWORN TO before me, a Notary Public, this 1 day of Aug. 20 08

By: MONTY NICHOLS

Notary Public Denise Bauer

My Commission Expires Sept. 25, 2009



Bureau of Land Management
 Arizona State Office
www.az.blm.gov

No. of Claims: 4 x \$10 = 40.00
 Check No.: 2830 Init. EB
 Receipt No.: 1775552
 For BLM Use Only

United States Department of the Interior
Bureau of Land Management
 BUSINESS & SUPPORT SVCS DIV
 ONE N CENTRAL AVE SUITE 800
 PHOENIX, AZ 85004 -4427
 Phone: (602) 417-9200

Receipt

No: 1775552

Transaction #: 1833330	
Date of Transaction: 08/29/2008	
CUSTOMER:	MONTY NICHOLS 11089 E HUMMINGBIRD LN GOLD CANYON, AZ 85218

LINE #	QTY	DESCRIPTION	REMARKS	UNIT PRICE	TOTAL
1	1.00	LOCATABLE MINERALS / MINING CLAIMS-NOT NEW-UNADJUD, ONE AUTH NO. ONLY / MINING CLAIM MONEY RECEIVED (455) CASES: AMC52691/\$40.00	WAIV-2009 &POL (4)	- n/a -	40.00
TOTAL:					\$40.00

PAYMENT INFORMATION			
1	AMOUNT:	\$40.00	POSTMARKED: N/A
	TYPE:	CHECK	RECEIVED: 08/29/2008
	CHECK NO:	2830	
	NAME:	NICHOLS, BURNELLE 4663 E KELLY DR GILBERT AZ 85234	

REMARKS

This receipt was generated by the automated BLM Collections and Billing System and is a paper representation of a portion of the official electronic record contained therein.

UNITED STATES
DEPARTMENT OF THE INTERIOR
BUREAU OF LAND MANAGEMENT

MAINTENANCE FEE WAIVER CERTIFICATION

SEE INSTRUCTIONS ON REVERSE

AMC

539

FORM APPROVED
OMB NO. 1004-0114
Expires: December 31, 2002

AMC 52691

1. This small miner waiver is filed for the assessment year beginning at noon on September 1, 2007 and ending at noon on September 1, 2008
2. The undersigned and all related parties owned ten or fewer mining claims, mill, or tunnel sites located and maintained on Federal lands in the United States of America on September 1, 2007
3. The undersigned have performed the assessment work **required by law** for each mining claim listed **prior to filing this waiver** and understand that by filing this form; an affidavit of assessment work must be recorded by the December 30th following the filing of this waiver.
4. The undersigned understand that if the assessment work obligation has not yet come due under 30 U.S.C. 28 (for those claims in their first assessment year only); a notice of intent to hold reciting this condition must be recorded by the December 30th following the filing of this waiver.
5. The undersigned understand that mill and tunnel sites may also be listed upon this waiver and be waived from payment of the maintenance fee; and that a notice of intent to hold for these sites is required to be recorded by the December 30th immediately following the filing of this waiver.
6. The undersigned understand and acknowledge that pursuant to 43 U.S.C. 1212 and 18 U.S.C. 1001; the filing or recording of a false, fictitious, or fraudulent document with the Bureau of Land Management may result in a fine of up to \$250,000, a prison term not to exceed five years, or both.
7. The mining claims, mill or tunnel sites for which this waiver from payment of the maintenance fees is requested are:

CLAIM OR SITE NAME	BLM RECORDATION SERIAL NUMBER
1. FAITH	AMC52691
2. HOPE	AMC52692
3. HOPELESS	AMC52693
4. UTOPIA	AMC52694
5.	
6.	
7.	
8.	
9.	
10.	

The owner(s) (claimants) of the above mining claims and sites are:

KATIE WEIMER

(Owner's Name - Please Print)

916 MERRITT ST

(Street or P.O. Box)

MIAMI

(City)

AZ

(State)

85539

(Zip Code)

Bernelle Nichols
(Owner's Signature)

as attorney in fact

(Owner's Name - Please Print)

(Owner's Signature)

(Street or P.O. Box)

(City)

(State)

(Zip Code)

(Owner's Name - Please Print)

(Owner's Signature)

(Street or P.O. Box)

(City)

(State)

(Zip Code)

(Continued on reverse)

PHOENIX, ARIZONA

2007 AUG 27 P 1:14

RECEIVED
B.L.M. AZ STATE OFFICE

ENTERED IN COMPUTER

RS 9/20/07

When Recorded Return Document to:

BURNELLE NICHOLS
4663 E KELLY DRIVE
GILBERT, AZ 85234

Check here is this is a change of address.

Telephone: 480-924-8988

E-mail address: burnelle@cox.net

AMC 52691

AFFIDAVIT OF PERFORMANCE OF ANNUAL WORK

1. State of Arizona, County of PINAL ss

2. I (Name) MONTY NICHOLS

3. Reside at (Address) 11089 E HUMMINGBIRD LANE

City GOLD CANYON County PINAL

RECEIVED
B.L.M. AZ STATE OFFICE
2001 AUG 27 P 1:14
PHOENIX, ARIZONA
B.L.M.
Date Stamp

State AZ Zip 85218 being duly sworn, depose and say that I am a citizen of the United States, more than eighteen years of age, and that all of the facts set forth in this affidavit, subject to the provisions and penalties of 18 U.S.C. 1001 pertaining to the filing of false, fictitious, or fraudulent statements with the United States, are true and correct according to the best of my knowledge, information and belief.

4. Owner's name and address (If not shown in Items 1-3 above). KATIE WEIMER

916 MERRITT ST MIAMI, AZ 85539

5. That I am personally acquainted with the mining claim(s). The work and improvements were made by and at the expense of the owner(s) of said claim(s). Said contiguous group of claims, listed on this document, are situated in the

GLOBE (optional) Mining District; GILA County, Arizona

Line No.	AMC NUMBER	CLAIM/SITE NAME	COUNTY RECORDER DATA (If available)	TWP	RNG	SEC
1	AMC52691	FAITH	DOCKET 185 P 128	1N	15E	18
2	AMC52692	HOPE	BOOK 46 P 410	1N	15E	7&8
3	AMC52693	HOPELESS	BOOK 46 P 409	1N	15E	17&18
4	AMC52694	UTOPIA	BOOK 46 P 411	1N	15E	18
5						
6						

Form: MCF108
Revised Jan 2006
Page 1 of 2

ENTERED IN COMPUTER
RE 9/20/07

AFFIDAVIT OF PERFORMANCE OF ANNUAL WORK – page 2

BLM
Date
Stamp

PHOENIX, ARIZONA

2007 AUG 27 P 1:11

RECEIVED
BLM, AZ STATE OFFICE

7						
8						
9						
10						

6. That between the dates starting at 12 o'clock noon on September 1, 2006 and ending at 12 o'clock noon on September 1, 2007 at least \$500 dollars worth of work and improvements were done and performed upon said claim(s) or upon one or more of a contiguous group of claims for the benefit of all, wholly or partly outside of a contiguous group of claims for the benefit of all, not including the location work.

7. That the following persons were employed to perform the work and improvements described herein: MONTY NICHOLS

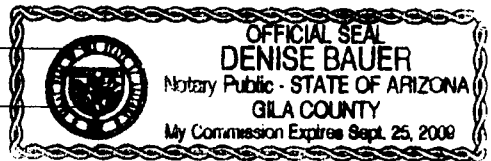
8. That the work and improvements performed were: ROAD REPAIR AND FIXED WASHOUTS AND WATER BARS

9. Dated: _____ Signature: Monty Nichols

SUBSCRIBED AND SWORN TO before me, a Notary Public, this 22 day of AUG 2007

By: MONTY NICHOLS
Notary Public Denise Bauer

My Commission Expires Sept. 25, 2009



Bureau of Land Management
Arizona State Office
www.az.blm.gov

No. of Claims: 4 x \$10 = 40 -
Check No.: 13585 Init. YMC
Receipt No.: 1553688
For BLM Use Only

United States Department of the Interior
Bureau of Land Management
 BUSINESS & SUPPORT SVCS DIV
 ONE N CENTRAL AVE SUITE 800
 PHOENIX, AZ 85004 -4427
 Phone: (602) 417-9200

Receipt

No: 1553688

Transaction #: 1605253	
Date of Transaction: 08/27/2007	
CUSTOMER:	BURNELLE NICHOLS 4663 E KELLY DR HIGLEY, AZ 85236

LINE #	QTY	DESCRIPTION	REMARKS	UNIT PRICE	TOTAL
1	1.00	LOCATABLE MINERALS / MINING CLAIMS- NOT NEW-UNADJUD, ONE AUTH NO. ONLY / MINING CLAIM MONEY RECEIVED (455) CASES: AMC52691/\$40.00	POL 2007/4 WAV	- n/a -	40.00
TOTAL:					\$40.00

PAYMENT INFORMATION			
1	AMOUNT:	\$40.00	POSTMARKED: N/A
	TYPE:	CHECK	RECEIVED: 08/27/2007
	CHECK NO:	12585	
	NAME:	NICHOLS, BURNELLE 4663 E KELLY DR HIGLEY AZ 85236	

REMARKS

This receipt was generated by the automated BLM Collections and Billing System and is a paper representation of a portion of the official electronic record contained therein.

AMC 52691

AZ-3850-1 (July 1992)

Return Document to:

For BLM Use Only

BURNELLE NICHOLS
P.O. BOX 752
GLOBE, AZ 85502
Telephone # (928)- 425 7625

Empty box for BLM use only.


- AFFIDAVIT OF PERFORMANCE OF ANNUAL WORK**
Also fill in ITEMS 1 through 9 and the reverse side of this document.
- NOTICE OF INTENTION TO HOLD**
I intend to hold the claim(s) /site(s) listed on the reverse side of this document for the calendar year 19____. Also fill in ITEMS 1 through 4 and ITEM 9.

NOTICES OF INTENTION TO HOLD ARE FOR MILL SITES AND TUNNEL SITES OR FOR MINING CLAIMS WHEN ASSESSMENT WORK HAS NOT BEEN DONE, REGARDLESS OF WHETHER THE ANNUAL ASSESSMENT HAS BEEN SUSPENDED, DEFERRED, OR NOT YET ACCRUED. THE FILING OF A NOTICE OF INTENTION TO HOLD SHALL NOT RELIEVE THE OWNER OF COMPLYING WITH FEDERAL AND STATE LAWS PERTAINING TO THE PERFORMANCE OF ANNUAL ASSESSMENT WORK. NOTICES OF INTENTION TO HOLD FOR MILL SITES OR TUNNEL SITES NEED NOT BE COUNTY RECORDED. FOR MINING CLAIMS THE FORM FILED WITH BLM MUST BE IDENTICAL TO THE ONE THAT WAS OR WILL BE FILED WITH THE COUNTY.

Evidence of Annual Assessment Work or a Notice of Intention to Hold must be filed each calendar year following the calendar year in which the Claim/site was located.
ALL CLAIMS LISTED ON A SINGLE AFFIDAVIT MUST BE CONTIGUOUS.

- State of Arizona, County of GILA ss:
- I, (Name) MONTY NICHOLS
- Reside at (Address) 11089 E HUMMINGBIRD LANE, State AZ, Zip 85218
City GOLD CYN, County PINAL
- Owner's Name and Address (If not shown in items 1-3 above) CHECK HERE IF THIS IS A CHANGE OF ADDRESS
KATIE WEIMER
916 MERRITT ST
MIAMI, AZ 85539
- That I am personally acquainted with the mining claim(s). The work and improvements were made by and at the expense of the owner(s) of said claim(s). Said contiguous group of claims, listed on the reverse side of this document, are situated in the GLOBE Mining District, GILA County, Arizona
- That between the dates starting at 12 o'clock noon on September 1, 192005 and ending at 12 o'clock noon on September 1, 192006 at least \$ FIVE HUNDRED dollars worth of work and improvements were done and performed upon said claim(s) or upon one or more of a contiguous group of claims for the benefit of all, or wholly or partly outside of a contiguous group of claims for the benefit of all, not including the location work.
- That the following persons were employed to perform the work and improvements described herein:
JIM NICHOLS AND DAN TYLER
- That the work and improvements performed were: BLADED ROAD AND GENERAL CLEANUP AND MAINTENANCE

9. Dated 8-23-06, Signature Monty Nichols
SUBSCRIBED AND SWORN TO before me, a Notary Public, this 23 day of August
by Monty Nichols
Notary Public Denise Bauer
MY COMMISSION EXPIRES Sept. 25, 2009



PHOENIX, ARIZONA
2006 AUG 31 A 11: 22
RECEIVED
BLM STATE OFFICE
ENTERED IN COMPUTER
RE 9/7/06

This form is for the purpose of complying with the laws of the United States Department of the Interior, Bureau of Land Management and the State of Arizona pertaining to assessment work and/or a notice of intention to hold. 30 USC 28, 43 CFR 3833.2, ARS 27-208. Subject to Paperwork Reduction Act and Privacy Act statements available at the BLM AZ State Office. The form is not copyrighted. It may be reproduced without restriction.

If the claims/sites have consecutive BLM #'s and are in the same Township, Range and Section(s) they may be listed as follows:

SAMPLE 1-10 A MC 19640-49 Dk/Pg # 1025/1-10 (or) 4N 20W 36
 RECORDING # 9106173-82

CLAIM/SITE NAME	SERIAL NUMBER	Dkt/Pg or Recording # of ORIGINAL LOCATION NOTICE#	TWN SHP	RNG	SEC(S)
1. FAITH	A MC	52691 DOC 185 P 128	1N	15E	18
2. HOPE	A MC	52692 BOOK 46 P 410	1N	15E	7 & 8
3. HOPELESS	A MC	52693 BOOK 46 P 409	1N	15E	17 & 18
4. UTOPIA	A MC	52694 BOOK 46 P 411	1N	15E	18
5.	A MC				
6.	A MC				
7.	A MC				
8.	A MC				
9.	A MC				
10.	A MC				
11.	A MC				
12.	A MC				
13.	A MC				
14.	A MC				
15.	A MC				
16.	A MC				
17.	A MC				
18.	A MC				
19.	A MC				
20.	A MC				
21.	A MC				
22.	A MC				
23.	A MC				
24.	A MC				
25.	A MC				
26.	A MC				
27.	A MC				
28.	A MC				
29.	A MC				
30.	A MC				

PHOENIX, ARIZONA
 2006 AUG 31 11:22
 RECEIVED
 BLM, AZ STATE OFFICE

FILE WITH: BUREAU OF LAND MANAGEMENT, 222 NORTH CENTRAL AVENUE, PHOENIX, AZ 85004-2203 and the respective county recorder, ON OR BEFORE DECEMBER 30th (NOT THE 31st), BLM REQUIRES A \$5.00 NONREFUNDABLE SERVICE CHARGE FOR EACH MINING CLAIM, MILL SITE OR TUNNEL SITE, ANNUAL FILLINGS THAT ARE NOT ACCOMPANIED BY PROPER SERVICE CHARGES WILL BE RETURNED WITHOUT FURTHER ACTION BY BLM.

United States Department of the Interior

Bureau of Land Management
 BUSINESS & SUPPORT SVCS DIV
 ONE N CENTRAL AVE
 PHOENIX, AZ 85004 -2203
 Phone: (602) 417-9200

Receipt

No: 1349146

Transaction #: 1394464	
Date of Transaction: 08/31/2006	
CUSTOMER:	BURNELLE NICHOLS 4663 E KELLY DR HIGLEY, AZ 85236

LINE #	QTY	DESCRIPTION	REMARKS	UNIT PRICE	TOTAL
1	1.00	LOCATABLE MINERALS / MINING CLAIMS-NOT NEW-UNADJUD, ONE AUTH NO. ONLY / MINING CLAIM MONEY RECEIVED (455) CASES: AMC52691/\$40.00	POL 2006 (4)	- n/a -	40.00
TOTAL:					\$40.00

PAYMENT INFORMATION					
1	AMOUNT:	\$40.00	POSTMARKED:	N/A	
	TYPE:	CHECK	RECEIVED:	08/31/2006	
	CHECK NO:	12364			
	NAME:	NICHOLS, BURNELLE 4663 E KELLY DR HIGLEY AZ 85236			

REMARKS

This receipt was generated by the automated BLM Collections and Billing System and is a paper representation of a portion of the official electronic record contained therein.

UNITED STATES
DEPARTMENT OF THE INTERIOR
BUREAU OF LAND MANAGEMENT
MAINTENANCE FEE WAIVER CERTIFICATION

FORM APPROVED
OMB NO. 1004-0114
Expires: December 31, 2002

AMC 52691

SEE INSTRUCTIONS ON REVERSE

- This small miner waiver is filed for the assessment year beginning at noon on September 1, 2006 and ending at noon on September 12007.
- The undersigned and all related parties owned ten or fewer mining claims, mill, or tunnel sites located and maintained on Federal lands in the United States of America on September 12005.
- The undersigned have performed the assessment work required by law for each mining claim listed prior to filing this waiver and understand that by filing this form; an affidavit of assessment work must be recorded by the December 30th following the filing of this waiver.
- The undersigned understand that if the assessment work obligation has not yet come due under 30 U.S.C. 28 (for those claims in their first assessment year only); a notice of intent to hold reciting this condition must be recorded by the December 30th following the filing of this waiver.
- The undersigned understand that mill and tunnel sites may also be listed upon this waiver and be waived from payment of the maintenance fee; and that a notice of intent to hold for these sites is required to be recorded by the December 30th immediately following the filing of this waiver.
- The undersigned understand and acknowledge that pursuant to 43 U.S.C. 1212 and 18 U.S.C. 1001; the filing or recording of a false, fictitious, or fraudulent document with the Bureau of Land Management may result in a fine of up to \$250,000, a prison term not to exceed five years, or both.
- The mining claims, mill or tunnel sites for which this waiver from payment of the maintenance fees is requested are:

CLAIM OR SITE NAME	BLM RECORDATION SERIAL NUMBER
1. FAITH	AMC52691
2. HOPE	AMC52692
3. HOPELESS	AMC52693
4. UTOPIA	AMC52694
5.	
6.	
7.	
8.	
9.	
10.	

The owner(s) (claimants) of the above mining claims and sites are:

KATIE WEIMER
 (Owner's Name - Please Print)
 916 MERRITT ST
 (Street or P.O. Box)
 MIAMI AZ 85539
 (City) (State) (Zip Code)

(Owner's Signature)
 AS ATTORNEY IN FACT FOR KATIE WEIMER
Burnelle Nichols

(Owner's Name - Please Print)
 (Street or P.O. Box)
 (City) (State) (Zip Code)

(Owner's Signature)
 PHOENIX, ARIZONA
 2006 AUG 31 A 11:22
 RECEIVED
 B.L.M. AZ STATE OFFICE

(Owner's Name - Please Print)
 (Street or P.O. Box)
 (City) (State) (Zip Code)

(Owner's Signature)
 ENTERED IN COMPUTER
 RE 9/7/06

(Owner's Name - Please Print)

(Owner's Signature)

(Street or P.O. Box)

(City)

(State)

(Zip Code)

(Owner's Name - Please Print)

(Owner's Signature)

(Street or P.O. Box)

(City)

(State)

(Zip Code)

(Owner's Name - Please Print)

(Owner's Signature)

(Street or P.O. Box)

(City)

(State)

(Zip Code)

(Owner's Name - Please Print)

(Owner's Signature)

(Street or P.O. Box)

(City)

(State)

(Zip Code)

INSTRUCTIONS

1. This certification is made under the provisions of § 1744 of Title 43 and § 28-28k of Title 30 of the United States Code; and the regulations thereunder (43 CFR Part 3830).
2. The claimant(s) must fill in the dates in paragraph 1 for the beginning and ending of the assessment year for which this waiver is sought.
3. The claimant(s) must fill in the date in paragraph 2 for the beginning of the assessment year for which this waiver is sought.
4. All claim and site names and Bureau of Land Management (BLM) serial numbers must be listed for the mining claims, mill sites, and tunnel sites for which the waiver is sought.
5. All owners of the mining claims, mill sites, and tunnel sites and their addresses must be given.
6. This waiver form must be signed by all the claimants or their designated agent, in original form. If an agent is designated, a notarized designation of agent, signed by all of the claimants with proper address given, must be submitted with this waiver.

7. This form must be filed no later than September 1st for the upcoming assessment year in the BLM State Office where the mining claims or sites are recorded, or the waiver cannot be granted by the BLM. (Example: to obtain a waiver for the assessment year 2000, which begins at noon on September 1, 1999, you must qualify for and file for a waiver no later than September 1, 1999 in the proper BLM State Office).
8. For all mining claims which require assessment work, you must record an affidavit of labor on or before the December 30th immediately following the filing of this waiver. For all other mining claims or sites waived, you must record a notice of intent to hold on or before the December 30th immediately following the filing of this waiver.
9. Mill and tunnel sites may also be listed upon this waiver and be waived from payment of the maintenance fee. A notice of intent to hold for these sites is required to be filed by the December 30th following the filing of this waiver.

NOTICE/BURDEN HOURS STATEMENT

The Privacy Act of 1974, as amended, and the regulation in 43 CFR 2.48(d) provide that you be furnished the following information in connection with the information required by this certification of waiver from rental fees.

AUTHORITY: 30 U.S.C. 28-28k; 43 U.S.C. 1201, 1457, 1740, and 1744; and 43 CFR 3830.

PRINCIPLE PURPOSE: This information is to be used to verify that the owner(s) (claimants) of a mining claim has complied with 30 U.S.C. 28f and is entitled to perform assessment work in lieu of paying the maintenance fee for the mining claims listed on this form.

ROUTINE USE: (1) Adjudication of the claimant(s) certification of waiver from paying the maintenance fee otherwise required by 30 U.S.C. 28f. (2) Disclosure may be made to appropriate Federal agencies when location is made within the agency's geographic area of responsibility. (3) Information from the record and/or the record will be transferred to the appropriate Federal, State, or local agency, or a member of the public in response to a specific request for pertinent information. (4) Information may also be provided to the Department of Justice or in a proceeding before a court or adjudicative body; or to Federal, State, local or foreign agencies when needed for enforcement of civil or criminal codes or applicable regulations concerning title rights upon the public land.

EFFECT OF NOT PROVIDING INFORMATION: Disclosure of this information is required by 30 U.S.C. 28f and 43 CFR Part 3830 for those qualified claimants wishing to take the small miner waiver allowed. Failure to supply the information required in this form to support the claimants certification of waiver from payment of the otherwise required maintenance fees will result in the waiver being disallowed and the mining claims subject to forfeiture by BLM under 30 U.S.C. 28i.

The Paperwork Reduction Act of 1995 requires us to inform you that:

This information is being collected to allow the BLM to determine if you qualify for a waiver from the payment of \$100 per mining claim or site maintenance fee established in 30 U.S.C. 28f and the implementing regulations at 43 CFR 3830. A response to this request is required in accordance with the statute to obtain your benefit.

BLM would like you to know that you do not have to respond to this, or any other, Federal agency-sponsored information collection unless it displays a currently valid OMB control number.

Public reporting burden for this form is estimated to average 8 minutes (0.133 hours) per response, including time to review instructions, gathering and maintaining data, and completing and reviewing the form. Direct comments regarding this burden estimate, or any other aspect of this form, to the U.S. Department of the Interior, Bureau of Land Management, (1004-0114) Bureau Clearance Officer (WO-630), Mail Stop 401 LS, 1849 C Street, N.W., Washington, D.C. 20240.

FOR OFFICIAL USE ONLY

PHOTO EX. ARIZONA

NOV 31 A 11: 22

RECEIVED
BLM
AZ STATE OFFICE

United States Department of the Interior
Bureau of Land Management
 BUSINESS & SUPPORT SVCS DIV
 222 N CENTRAL AVE
 PHOENIX, AZ 85004 -2203
 Phone: (602) 417-9200

Receipt	
No:	1132641

Transaction #: 1171718
Date of Transaction: 08/19/2005

Amc 52691

CUSTOMER:	BURNELLE NICHOLS 4663 E KELLY DR HIGLEY, AZ 85236
------------------	---

LINE #	QTY	DESCRIPTION	REMARKS	UNIT PRICE	TOTAL
1	1.00	LOCATABLE MINERALS / MINING CLAIMS-NOT NEW-UNADJUD, ONE AUTH NO. ONLY / MINING CLAIM MONEY RECEIVED (455) CASES: AMC52691/\$20.00	POL 2005/4 WAV	- n/a -	20.00
TOTAL:					\$20.00

PAYMENT INFORMATION					
1	AMOUNT:	\$20.00	POSTMARKED:	N/A	
	TYPE:	CHECK	RECEIVED:	08/19/2005	
	CHECK NO:	20341			
	NAME:	NICHOLS, BURNELLE 4663 E KELLY DR HIGLEY AZ 85236			

REMARKS

This receipt was generated by the automated BLM Collections and Billing System and is a paper representation of a portion of the official electronic record contained therein.

UNITED STATES
DEPARTMENT OF THE INTERIOR
BUREAU OF LAND MANAGEMENT
MAINTENANCE FEE WAIVER CERTIFICATION

JMC

FORM APPROVED
OMB NO. 1004-0114
Expires: December 31, 2002

SEE INSTRUCTIONS ON REVERSE

1. This small miner waiver is filed for the assessment year beginning at noon on September 1, 2005 and ending at noon on September 1, 2006.
2. The undersigned and all related parties owned ten or fewer mining claims, mill, or tunnel sites located and maintained on Federal lands in the United States of America on September 1, 2004
3. The undersigned have performed the assessment work required by law for each mining claim listed prior to filing this waiver and understand that by filing this form; an affidavit of assessment work must be recorded by the December 30th following the filing of this waiver.
4. The undersigned understand that if the assessment work obligation has not yet come due under 30 U.S.C. 28 (for those claims in their first assessment year only); a notice of intent to hold reciting this condition must be recorded by the December 30th following the filing of this waiver.
5. The undersigned understand that mill and tunnel sites may also be listed upon this waiver and be waived from payment of the maintenance fee; and that a notice of intent to hold for these sites is required to be recorded by the December 30th immediately following the filing of this waiver.
6. The undersigned understand and acknowledge that pursuant to 43 U.S.C. 1212 and 18 U.S.C. 1001; the filing or recording of a false, fictitious, or fraudulent document with the Bureau of Land Management may result in a fine of up to \$250,000, a prison term not to exceed five years, or both.
7. The mining claims, mill or tunnel sites for which this waiver from payment of the maintenance fees is requested are:

CLAIM OR SITE NAME	BLM RECORDATION SERIAL NUMBER
1. FAITH	AMC52691
2. HOPE	AMC52692
3. HOPELESS	AMC52693
4. UTOPIA	AMC52694
5.	
6.	
7.	
8.	
9.	
10.	

The owner(s) (claimants) of the above mining claims and sites are:

KATIE WEIMER
(Owner's Name - Please Print)

916 MERRITT ST
(Street or P.O. Box)

MIAMI AZ 85539
(City) (State) (Zip Code)

*Burnelle Nichols as Attorney
in fact for Katie Weimer*
(Owner's Signature)

(Owner's Name - Please Print)

(Street or P.O. Box)

PHOENIX ARIZONA _____
(City) (State) (Zip Code)

(Owner's Signature)

(Owner's Name - Please Print)

(Street or P.O. Box)

(City) (State) (Zip Code)

(Owner's Name - Please Print)

(Street or P.O. Box)

(City) (State) (Zip Code)

ENTERED INTO COMPUTER

10/31/05 QB

POA of File

(Owner's Name - Please Print)

(Owner's Signature)

(Street or P.O. Box)

(City)

(State)

(Zip Code)

(Owner's Name - Please Print)

(Owner's Signature)

(Street or P.O. Box)

(City)

(State)

(Zip Code)

(Owner's Name - Please Print)

(Owner's Signature)

(Street or P.O. Box)

(City)

(State)

(Zip Code)

(Owner's Name - Please Print)

(Owner's Signature)

(Street or P.O. Box)

(City)

(State)

(Zip Code)

INSTRUCTIONS

1. This certification is made under the provisions of § 1744 of Title 43 and § 28-28k of Title 30 of the United States Code; and the regulations thereunder (43 CFR Part 3830).
2. The claimant(s) must fill in the dates in paragraph 1 for the beginning and ending of the assessment year for which this waiver is sought.
3. The claimant(s) must fill in the date in paragraph 2 for the beginning of the assessment year for which this waiver is sought.
4. All claim and site names and Bureau of Land Management (BLM) serial numbers must be listed for the mining claims, mill sites, and tunnel sites for which the waiver is sought.
5. All owners of the mining claims, mill sites, and tunnel sites and their addresses must be given.
6. This waiver form must be signed by all the claimants or their designated agent, in original form. If an agent is designated, a notarized designation of agent, signed by all of the claimants with proper address given, must be submitted with this waiver.

7. This form must be filed no later than September 1st for the upcoming assessment year in the BLM State Office where the mining claims or sites are recorded, or the waiver cannot be granted by the BLM. (Example: to obtain a waiver for the assessment year 2000, which begins at noon on September 1, 1999, you must qualify for and file for a waiver no later than September 1, 1999 in the proper BLM State Office).
8. For all mining claims which require assessment work, you must record an affidavit of labor on or before the December 30th immediately following the filing of this waiver. For all other mining claims or sites waived, you must record a notice of intent to hold on or before the December 30th immediately following the filing of this waiver.
9. Mill and tunnel sites may also be listed upon this waiver and be waived from payment of the maintenance fee. A notice of intent to hold for these sites is required to be filed by the December 30th following the filing of this waiver.

NOTICE/BURDEN HOURS STATEMENT

The Privacy Act of 1974, as amended, and the regulation in 43 CFR 2.48(d) provide that you be furnished the following information in connection with the information required by this certification of waiver from rental fees.

AUTHORITY: 30 U.S.C. 28-28k; 43 U.S.C. 1201, 1457, 1740, and 1744; and 43 CFR 3830.

PRINCIPLE PURPOSE: This information is to be used to verify that the owner(s) (claimants) of a mining claim has complied with 30 U.S.C. 28f and is entitled to perform assessment work in lieu of paying the maintenance fee for the mining claims listed on this form.

ROUTINE USE: (1) Adjudication of the claimant(s) certification of waiver from paying the maintenance fee otherwise required by 30 U.S.C. 28f. (2) Disclosure may be made to appropriate Federal agencies when location is made within the agency's geographic area of responsibility. (3) Information from the record and/or the record will be transferred to the appropriate Federal, State, or local agency, or a member of the public in response to a specific request for pertinent information. (4) Information may also be provided to the Department of Justice or in a proceeding before a court or adjudicative body; or to Federal, State, local or foreign agencies when needed for enforcement of civil or criminal codes or applicable regulations concerning title rights upon the public land.

EFFECT OF NOT PROVIDING INFORMATION: Disclosure of this information is required by 30 U.S.C. 28f and 43 CFR Part 3830 for those qualified claimants wishing to take the small miner waiver allowed. Failure to supply the information required in this form to support the claimants certification of waiver from payment of the otherwise required maintenance fees will result in the waiver being disallowed and the mining claims subject to forfeiture by BLM under 30 U.S.C. 28i.

The Paperwork Reduction Act of 1995 requires us to inform you that:

This information is being collected to allow the BLM to determine if you qualify for a waiver from the payment of \$100 per mining claim or site maintenance fee established in 30 U.S.C. 28f and the implementing regulations at 43 CFR 3830. A response to this request is required in accordance with the statute to obtain your benefit.

BLM would like you to know that you do not have to respond to this, or any other, Federal agency-sponsored information collection unless it displays a currently valid OMB control number.

Public reporting burden for this form is estimated to average 8 minutes (0.133 hours) per response, including time to review instructions, gathering and maintaining data, and completing and reviewing the form. Direct comments regarding this burden estimate, or any other aspect of this form, to the U.S. Department of the Interior, Bureau of Land Management, (1004-0114) Bureau Compliance Officer (WO-630), Mail Stop 401 LS, 1849 C St., N.W., Washington, D.C. 20240.

FOR OFFICIAL USE ONLY
PHOENIX, ARIZONA

2005 AUG 19 10:09

RECEIVED
B.L.M. AZ STATE OFFICE

Return Document to:

For BLM Use Only

BURNELLE NICHOLS
P.O. BOX 752
GLOBE AZ 85502

20341 CR.#
4 @ \$5 = \$20.00 FMC

Telephone # (928)- 425-7625

CHECK ONE

AFFIDAVIT OF PERFORMANCE OF ANNUAL WORK

Also fill in ITEMS 1 through 9 and the reverse side of this document.

NOTICE OF INTENTION TO HOLD

I intend to hold the claim(s) /site(s) listed on the reverse side of this document for the calendar year 19___. Also fill in ITEMS 1 through 4 and ITEM 9.

NOTICES OF INTENTION TO HOLD ARE FOR MILL SITES AND TUNNEL SITES OR FOR MINING CLAIMS WHEN ASSESSMENT WORK HAS NOT BEEN DONE, REGARDLESS OF WHETHER THE ANNUAL ASSESSMENT HAS BEEN SUSPENDED, DEFERRED, OR NOT YET ACCRUED. THE FILING OF A NOTICE OF INTENTION TO HOLD SHALL NOT RELIEVE THE OWNER OF COMPLYING WITH FEDERAL AND STATE LAWS PERTAINING TO THE PERFORMANCE OF ANNUAL ASSESSMENT WORK. NOTICES OF INTENTION TO HOLD FOR MILL SITES OR TUNNEL SITES NEED NOT BE COUNTY RECORDED, FOR MINING CLAIMS THE FORM FILED WITH BLM MUST BE IDENTICAL TO THE ONE THAT WAS OR WILL BE FILED WITH THE COUNTY.

Evidence of Annual Assessment Work or a Notice of Intention to Hold must be filed each calendar year following the calendar year in which the Claim/site was located.

ALL CLAIMS LISTED ON A SINGLE AFFIDAVIT MUST BE CONTIGUOUS.

- 1. State of Arizona, County of GILA SS:
- 2. I, (Name) MONTY NICHOLS
- 3. Reside at (Address) 11089 E HUMMINGBIRD LANE
City GOLD CANYON, County PINAL, State AZ, Zip 85219

being duly sworn, deposes and says that he/she is a citizen of the United States, more than eighteen years of age, that all of the facts set forth in this affidavit/notice, subject to the provisions and penalties of 18 USC 1001 pertaining to the filing of false, fictitious, or fraudulent statements with the United States, are true and correct according to the best of my knowledge, information and belief.

- 4. Owner's Name and Address (if not shown in items 1-3 above) CHECK HERE IF THIS IS A CHANGE OF ADDRESS
KATIE WEIMER
916 MERRITT ST
MIAMI, AZ 85539

5. That I am personally acquainted with the mining claim(s). The work and improvements were made by and at the expense of the owner(s) of said claim(s). Said contiguous group of claims, listed on the reverse side of this document, are situated in the GLOBE Mining District, GILA County, Arizona

6. That between the dates starting at 12 o'clock noon on September 1, 192004 and ending at 12 o'clock noon on September 1, 192005 at least \$ FIVE HUNDRED dollars worth of work and improvements were done and performed upon said claim(s) or upon one or more of a contiguous group of claims for the benefit of all, or wholly or partly outside of a contiguous group of claims for the benefit of all, not including the location work.

7. That the following persons were employed to perform the work and improvements described here in: MONTY NICHOLS
JIM NICHOLS AND DALLAS HUNNICUTT

8. That the work and improvements performed were: BLADED ROADS AND GENERAL MAINTENANCE

9. Dated 8-10-05, Signature Monty Nichols

SUBSCRIBED AND SWORN TO before me, a Notary Public, this 10th day of August, 192005

by Monty Nichols Notary Public Denise Bauer Gila County, Arizona

MY COMMISSION EXPIRES Sept. 25, 2005 Expires September 25, 2005

For BLM Use Only
2005 AUG 19 10:01
RECEIVED
B.L.M. AZ STATE OFFICE

This form is for the purpose of complying with the laws of the United States Department of the Interior, Bureau of Land Management and the State of Arizona pertaining to assessment work and/or a notice of intention to hold. 30 USC 28, 43 CFR 3833.2, ARS 27-208. Subject to Paperwork Reduction Act and Privacy Act statements available at the BLM AZ State Office. The form is not copyrighted. It may be reproduced without restriction.

ENTERED INTO COMPUTER
10/24/05 CRB

If the claims/sites have consecutive BLM #'s and are in the same Township, Range and Section(s) they may be listed as follows:

SAMPLE 1-10 A MC 19640-49 Dkt/Pg # 1025/1-10 (or) 4N 20W 36
 RECORDING # 9106173-82

CLAIM/SITE NAME	SERIAL NUMBER	Dkt/Pg or Recording # of ORIGINAL LOCATION NOTICE!	TWN SHP	RNG	SEC(S)
1. FAITH	A MC 52691	DOC 185 P 128	1N	15E	18
2. HOPE	A MC 52692	BOOK 46 P 410	1N	15E	7 & 8
3. HOPELESS	A MC 52693	BOOK 46 P 409	1N	15E	17 & 18
4. UTOPIA	A MC 52694	BOOK 46 P 411	1N	15E	18
5.	A MC				
6.	A MC				
7.	A MC				
8.	A MC				
9.	A MC				
10.	A MC				
11.	A MC				
12.	A MC				
13.	A MC				
14.	A MC				
15.	A MC				
16.	A MC				
17.	A MC				
18.	A MC				
19.	A MC				
20.	A MC				
21.	A MC				
22.	A MC				
23.	A MC				
24.	A MC				
25.	A MC				
26.	A MC				
27.	A MC				
28.	A MC				
29.	A MC				
30.	A MC				

FILE WITH: BUREAU OF LAND MANAGEMENT, 222 NORTH CENTRAL AVENUE, PHOENIX, AZ 85004-2203 and the respective county recorder, ON OR BEFORE DECEMBER 30th (NOT THE 31st), BLM REQUIRES A \$5.00 NONREFUNDABLE SERVICE CHARGE FOR EACH MINING CLAIM, MILL SITE OR TUNNEL SITE, ANNUAL FILLINGS THAT ARE NOT ACCOMPANIED BY PROPER SERVICE CHARGES WILL BE RETURNED WITHOUT FURTHER ACTION BY BLM.

UNITED STATES
DEPARTMENT OF THE INTERIOR
BUREAU OF LAND MANAGEMENT
MAINTENANCE FEE WAIVER CERTIFICATION

AMC

51de
FORM APPROVED
OMB NO. 1004-0114
Expires: December 31, 2002

SEE INSTRUCTIONS ON REVERSE

AMC 52691

- This small miner waiver is filed for the assessment year beginning at noon on September 1, 2004 and ending at noon on September 1, 2005.
- The undersigned and all related parties owned ten or fewer mining claims, mill, or tunnel sites located and maintained on Federal lands in the United States of America on September 1, 2003.
- The undersigned have performed the assessment work required by law for each mining claim listed prior to filing this waiver and understand that by filing this form; an affidavit of assessment work must be recorded by the December 30th following the filing of this waiver.
- The undersigned understand that if the assessment work obligation has not yet come due under 30 U.S.C. 28 (for those claims in their first assessment year only); a notice of intent to hold reciting this condition must be recorded by the December 30th following the filing of this waiver.
- The undersigned understand that mill and tunnel sites may also be listed upon this waiver and be waived from payment of the maintenance fee; and that a notice of intent to hold for these sites is required to be recorded by the December 30th immediately following the filing of this waiver.
- The undersigned understand and acknowledge that pursuant to 43 U.S.C. 1212 and 18 U.S.C. 1001; the filing or recording of a false, fictitious, or fraudulent document with the Bureau of Land Management may result in a fine of up to \$250,000, a prison term not to exceed five years, or both.
- The mining claims, mill or tunnel sites for which this waiver from payment of the maintenance fees is requested are:

CLAIM OR SITE NAME	BLM RECORDATION SERIAL NUMBER
1. FAITH	AMC 52691
2. HOPE	AMC 52692
3. HOPELESS	AMC 52693
4. UTOPIA	AMC 52694
5.	
6.	
7.	
8.	
9.	
10.	

The owner(s) (claimants) of the above mining claims and sites are:

KATIE WEIMER
(Owner's Name - Please Print)
916 MERRITT ST
(Street or P.O. Box)
MIAMI, AZ 85539
(City) (State) (Zip Code)

*Suzanne Nicholas as attorney
in fact for Katie Weimer*
(Owner's Signature)

(Owner's Name - Please Print)

(Street or P.O. Box)

(City) (State) (Zip Code)

(Owner's Signature)
2004 AUG 13 A 10 39
RECEIVED
B.L.M. AZ STATE OFFICE
PHOENIX, ARIZONA

(Owner's Name - Please Print)

(Street or P.O. Box)

(City) (State) (Zip Code)

ENTERED IN COMPUTER

10/26/04 mth

(Owner's Name - Please Print)

(Owner's Signature)

(Street or P.O. Box)

(City)

(State)

(Zip Code)

(Owner's Name - Please Print)

(Owner's Signature)

(Street or P.O. Box)

(City)

(State)

(Zip Code)

(Owner's Name - Please Print)

(Owner's Signature)

(Street or P.O. Box)

(City)

(State)

(Zip Code)

(Owner's Name - Please Print)

(Owner's Signature)

(Street or P.O. Box)

(City)

(State)

(Zip Code)

INSTRUCTIONS

1. This certification is made under the provisions of § 1744 of Title 43 and § 28-28k of Title 30 of the United States Code; and the regulations thereunder (43 CFR Part 3830).
2. The claimant(s) must fill in the dates in paragraph 1 for the beginning and ending of the assessment year for which this waiver is sought.
3. The claimant(s) must fill in the date in paragraph 2 for the beginning of the assessment year for which this waiver is sought.
4. All claim and site names and Bureau of Land Management (BLM) serial numbers must be listed for the mining claims, mill sites, and tunnel sites for which the waiver is sought.
5. All owners of the mining claims, mill sites, and tunnel sites and their addresses must be given.
6. This waiver form must be signed by all the claimants or their designated agent, in original form. If an agent is designated, a notarized designation of agent, signed by all of the claimants with proper address given, must be submitted with this waiver.

7. This form must be filed no later than September 1st for the upcoming assessment year in the BLM State Office where the mining claims or sites are recorded, or the waiver cannot be granted by the BLM. (Example: to obtain a waiver for the assessment year 2000, which begins at noon on September 1, 1999, you must qualify for and file for a waiver no later than September 1, 1999 in the proper BLM State Office).
8. For all mining claims which require assessment work, you must record an affidavit of labor on or before the December 30th immediately following the filing of this waiver. For all other mining claims or sites waived, you must record a notice of intent to hold on or before the December 30th immediately following the filing of this waiver.
9. Mill and tunnel sites may also be listed upon this waiver and be waived from payment of the maintenance fee. A notice of intent to hold for these sites is required to be filed by the December 30th following the filing of this waiver.

NOTICE/BURDEN HOURS STATEMENT

The Privacy Act of 1974, as amended, and the regulation in 43 CFR 2.48(d) provide that you be furnished the following information in connection with the information required by this certification of waiver from rental fees.

AUTHORITY: 30 U.S.C. 28-28k; 43 U.S.C. 1201, 1457, 1740, and 1744; and 43 CFR 3830.

PRINCIPLE PURPOSE: This information is to be used to verify that the owner(s) (claimants) of a mining claim has complied with 30 U.S.C. 28f and is entitled to perform assessment work in lieu of paying the maintenance fee for the mining claims listed on this form.

ROUTINE USE: (1) Adjudication of the claimant(s) certification of waiver from paying the maintenance fee otherwise required by 30 U.S.C. 28f. (2) Disclosure may be made to appropriate Federal agencies when location is made within the agency's geographic area of responsibility. (3) Information from the record and/or the record will be transferred to the appropriate Federal, State, or local agency, or a member of the public in response to a specific request for pertinent information. (4) Information may also be provided to the Department of Justice or in a proceeding before a court or adjudicative body; or to Federal, State, local or foreign agencies when needed for enforcement of civil or criminal codes or applicable regulations concerning title rights upon the public land.

EFFECT OF NOT PROVIDING INFORMATION: Disclosure of this information is required by 30 U.S.C. 28f and 43 CFR Part 3830 for those qualified claimants wishing to take the small miner waiver allowed. Failure to supply the information required in this form to support the claimants certification of waiver from payment of the otherwise required maintenance fees will result in the waiver being disallowed and the mining claims subject to forfeiture by BLM under 30 U.S.C. 28i.

The Paperwork Reduction Act of 1995 requires us to inform you that:

This information is being collected to allow the BLM to determine if you qualify for a waiver from the payment of \$100 per mining claim or site maintenance fee established in 30 U.S.C. 28f and the implementing regulations at 43 CFR 3830. A response to this request is required in accordance with the statute to obtain your benefit.

BLM would like you to know that you do not have to respond to this, or any other, Federal agency-sponsored information collection unless it displays a currently valid OMB control number.

Public reporting burden for this form is estimated to average 8 minutes (0.133 hours) per response, including time to review instructions, gathering and maintaining data, and completing and reviewing the form. Direct comments regarding this burden estimate, or any other aspect of this form, to the U.S. Department of the Interior, Bureau of Land Management, (1004-0114) Bureau Clearance Officer (WO-630), Mail Stop 401 LS, 1849 C St., N.W., Washington, D.C. 20240.

PHOENIX, ARIZONA

FOR OFFICIAL USE ONLY
2004 AUG 13 10:39

RECEIVED
B.L.M. AZ STATE OFFICE

Return Document to:

For BLM Use Only

AZ-3850-1 (July 1992)

PURNELLE NICHOLS
BOX 752
GLOBE, AZ 85502
Telephone # (928) 425-7625

20109 # 927777
4 @ 5.12 = 20.12 JMC

CHECK ONE

AFFIDAVIT OF PERFORMANCE OF ANNUAL WORK

Also fill in ITEMS 1 through 9 and the reverse side of this document.

NOTICE OF INTENTION TO HOLD

I intend to hold the claim(s) /site(s) listed on the reverse side of this document for the calendar year 19____. Also fill in ITEMS 1 through 4 and ITEM 9.

NOTICES OF INTENTION TO HOLD ARE FOR MILL SITES AND TUNNEL SITES OR FOR MINING CLAIMS WHEN ASSESSMENT WORK HAS NOT BEEN DONE, REGARDLESS OF WHETHER THE ANNUAL ASSESSMENT HAS BEEN SUSPENDED, DEFERRED, OR NOT YET ACCRUED. THE FILING OF A NOTICE OF INTENTION TO HOLD SHALL NOT RELIEVE THE OWNER OF COMPLYING WITH FEDERAL AND STATE LAWS PERTAINING TO THE PERFORMANCE OF ANNUAL ASSESSMENT WORK. NOTICES OF INTENTION TO HOLD FOR MILL SITES OR TUNNEL SITES NEED NOT BE COUNTY RECORDED. FOR MINING CLAIMS THE FORM FILED WITH BLM MUST BE IDENTICAL TO THE ONE THAT WAS OR WILL BE FILED WITH THE COUNTY.

Evidence of Annual Assessment Work or a Notice of Intention to Hold must be filed each calendar year following the calendar year in which the Claim/site was located.

ALL CLAIMS LISTED ON A SINGLE AFFIDAVIT MUST BE CONTIGUOUS.

- 1. State of Arizona, County of GILA ss:
2. I, (Name) MONTY NICHOLS
3. Reside at (Address) 11089 E HUMMINGBIRD LANE
City GOLD CANYON, County PINAL, State AZ, Zip 85219

being duly sworn, deposes and says that he/she is a citizen of the United States, more than eighteen years of age, that all of the facts set forth in this affidavit/notice, subject to the provisions and penalties of 18 USC 1001 pertaining to the filing of false, fictitious, or fraudulent statements with the United States, are true and correct according to the best of my knowledge, information and belief.

- 4. Owner's Name and Address (If not shown in items 1-3 above) CHECK HERE IF THIS IS A CHANGE OF ADDRESS
KATIE WEIMER
916 MERRITT ST
MIAMI, AZ 85539

5. That I am personally acquainted with the mining claim(s). The work and improvements were made by and at the expense of the owner(s) of said claim(s). Said contiguous group of claims, listed on the reverse side of this document, are situated in the globe Mining District, gila County, Arizona

6. That between the dates starting at 12 o'clock noon on September 1, 19/2003 and ending at 12 o'clock noon on September 1, 19/2004 at least \$ FIVE HUNDRED dollars worth of work and improvements were done and performed upon said claim(s) or upon one or more of a contiguous group of claims for the benefit of all, or wholly or partly outside of a contiguous group of claims for the benefit of all, not including the location work.

7. That the following persons were employed to perform the work and improvements described herein: Monty Nichols

8. That the work and improvements performed were: cleaned up and widened roads

9. Dated 8-4-04, Signature Monty Nichols

SUBSCRIBED AND SWORN TO before me, a Notary Public, this 4th day of August, 192004 by Monty Nichols

Notary Public Denise Bauer Gila County
MY COMMISSION EXPIRES Sept. 25, 2005 Expires September 25, 2005

This form is for the purpose of complying with the laws of the United States Department of the Interior, Bureau of Land Management and the State of Arizona pertaining to assessment work and/or a notice of intention to hold. 30 USC 28, 43 CFR 3833.2, ARS 27-208. Subject to Paperwork Reduction Act and Privacy Act statements available at the BLM AZ State Office. The form is not copyrighted. It may be reproduced without restriction.

For BLM Use Only
RECEIVED
ENTERED IN COMPUTER
10/26/04

If the claims/sites have consecutive BLM #'s and are in the same Township, Range and Section(s) they may be listed as follows:

SAMPLE 1-10 A MC 19640-49 Dkt/Pg # 1025/1-10 (or) 4N 20W 36
 RECORDING # 9106173-82

CLAIM/SITE NAME	SERIAL NUMBER	Dkt/Pg or Recording # of ORIGINAL LOCATION NOTICEI	TWN SHP	RNG	SEC(S)
1. FAITH	A MC 52691	DOC 185 P 128	1N	15E	18
2. HOPE	A MC 52692	BOOK 46 P 410	1N	15E	7 & 8
3. HOPELESS	A MC 52693	BOOK 46 P 409	1N	15E	17 & 18
4. UTOPIA	A MC 52694	BOOK 46 P 411	1N	15E	18
5.	A MC				
6.	A MC				
7.	A MC				
8.	A MC				
9.	A MC				
10.	A MC				
11.	A MC				
12.	A MC				
13.	A MC				
14.	A MC				
15.	A MC				
16.	A MC				
17.	A MC				
18.	A MC				
19.	A MC				
20.	A MC				
21.	A MC				
22.	A MC				
23.	A MC				
24.	A MC				
25.	A MC				
26.	A MC				
27.	A MC				
28.	A MC				
29.	A MC				
30.	A MC				

FILE WITH: BUREAU OF LAND MANAGEMENT, 222 NORTH CENTRAL AVENUE, PHOENIX, AZ 85004-2203 and the respective county recorder, ON OR BEFORE DECEMBER 30th (NOT THE 31st), BLM REQUIRES A \$5.00 NONREFUNDABLE SERVICE CHARGE FOR EACH MINING CLAIM, MILL SITE OR TUNNEL SITE. ANNUAL FILLINGS THAT ARE NOT ACCOMPANIED BY PROPER SERVICE CHARGES WILL BE RETURNED WITHOUT FURTHER ACTION BY BLM.

United States Department of the Interior
Bureau of Land Management
 BUSINESS & SUPPORT SVCS DIV
 222 N CENTRAL AVE
 PHOENIX, AZ 85004 -2203
 Phone: (602) 417-9200

Receipt	
No:	927777

Transaction #: 961974
Date of Transaction: 08/13/2004

CUSTOMER:	BURNELLE NICHOLS 4663 E KELLY DR HIGLEY, AZ 85236
------------------	---

LINE #	QTY	DESCRIPTION	REMARKS	UNIT PRICE	TOTAL
1	1.00	LOCATABLE MINERALS / MINING CLAIMS-NOT NEW-UNADJUD, ONE AUTH NO. ONLY / MINING CLAIM MONEY RECEIVED (455) CASES: AMC52691/\$20.00	POL 2004/4 WAV	- n/a -	20.00
TOTAL:					\$20.00

PAYMENT INFORMATION			
1	AMOUNT:	\$20.00	POSTMARKED: N/A
	TYPE:	CHECK	RECEIVED: 08/13/2004
	CHECK NO:	20109	
	NAME:	NICHOLS, BURNELLE 4663 E KELLY DR HIGLEY AZ 85236	

REMARKS

This receipt was generated by the automated BLM Collections and Billing System and is a paper representation of a portion of the official electronic record contained therein.

MS

UNITED STATES
DEPARTMENT OF THE INTERIOR
BUREAU OF LAND MANAGEMENT

277

FORM APPROVED
OMB NO. 1004-0114
Expires: December 31, 2002

MAINTENANCE FEE WAIVER CERTIFICATION

SEE INSTRUCTIONS ON REVERSE

AMC 52691

1. This small miner waiver is filed for the assessment year beginning at noon on September 1, 2003 and ending at noon on September 1, 2004
2. The undersigned and all related parties owned ten or fewer mining claims, mill, or tunnel sites located and maintained on Federal lands in the United States of America on September 1, 2003
3. The undersigned have performed the assessment work **required by law** for each mining claim listed **prior to filing this waiver** and understand that by filing this form; an affidavit of assessment work **must** be recorded by the December 30th following the filing of this waiver.
4. The undersigned understand that if the assessment work obligation has not yet come due under 30 U.S.C. 28 (for those claims in their first assessment year only); a notice of intent to hold reciting this condition **must** be recorded by the December 30th following the filing of this waiver.
5. The undersigned understand that mill and tunnel sites may also be listed upon this waiver and be waived from payment of the maintenance fee; and that a notice of intent to hold for these sites is required to be recorded by the December 30th immediately following the filing of this waiver.
6. The undersigned understand and acknowledge that pursuant to 43 U.S.C. 1212 and 18 U.S.C. 1001; the filing or recording of a false, fictitious, or fraudulent document with the Bureau of Land Management may result in a fine of up to \$250,000, a prison term not to exceed five years, or both.
7. The mining claims, mill or tunnel sites for which this waiver from payment of the maintenance fees is requested are:

CLAIM OR SITE NAME	BLM RECORDATION SERIAL NUMBER
1. FAITH	AMC 52691
2. HOPE	AMC 52692
3. HOPELESS	AMC 52693
4. UTOPIA	AMC 52694
5.	
6.	
7.	
8.	
9.	
10.	

The owner(s) (claimants) of the above mining claims and sites are:

KATIE WEIMER

 (Owner's Name - Please Print)
 916 MERRITT ST

 (Street or P.O. Box)
 MIAMI, AZ 85539

 (City) (State) (Zip Code)

*Burnelle Nichols, Attorney in
 Fact for Katie Weimer*

 (Owner's Signature)

 (Owner's Name - Please Print)

 (Street or P.O. Box)

 (City) (State) (Zip Code)

(Owner's Signature)

 (Owner's Name - Please Print)

 (Street or P.O. Box)

 (City) (State) (Zip Code)

(Owner's Signature)

ENTERED IN COMPUTER
 8/26/03 *MHJ*

(Owner's Name - Please Print)

(Street or P.O. Box)

(Owner's Name - Please Print)

(Street or P.O. Box)

(Owner's Name - Please Print)

(Street or P.O. Box)

(Owner's Name - Please Print)

(Street or P.O. Box)

(Owner's Signature)

(City) _____
(State) _____
(Zip Code)

(Owner's Signature)

(City) _____
(State) _____
(Zip Code)

(Owner's Signature)

(City) _____
(State) _____
(Zip Code)

(Owner's Signature)

(City) _____
(State) _____
(Zip Code)

INSTRUCTIONS

1. This certification is made under the provisions of § 1744 of Title 43 and § 28-28k of Title 30 of the United States Code; and the regulations thereunder (43 CFR Part 3830).
2. The claimant(s) **must** fill in the dates in paragraph 1 for the beginning and ending of the assessment year for which this waiver is sought.
3. The claimant(s) **must** fill in the date in paragraph 2 for the beginning of the assessment year for which this waiver is sought.
4. All claim and site names and Bureau of Land Management (BLM) serial numbers **must** be listed for the mining claims, mill sites, and tunnel sites for which the waiver is sought.
5. All owners of the mining claims, mill sites, and tunnel sites and their addresses **must** be given.
6. This waiver form **must** be signed by all the claimants or their designated agent, in original form. If an agent is designated, a notarized designation of agent, signed by all of the claimants with proper address given, **must** be submitted with this waiver.

7. This form **must** be filed no later than September 1st for the upcoming assessment year in the BLM State Office where the mining claims or sites are recorded, or the waiver cannot be granted by the BLM. (Example: to obtain a waiver for the assessment year 2000, which begins at noon on September 1, 1999, you **must** qualify for and file for a waiver no later than September 1, 1999 in the proper BLM State Office).
8. For all mining claims which require assessment work, you **must** record an affidavit of labor on or before the December 30th immediately following the filing of this waiver. For all other mining claims or sites waived, you **must** record a notice of intent to hold on or before the December 30th immediately following the filing of this waiver.
9. Mill and tunnel sites may also be listed upon this waiver and be waived from payment of the maintenance fee. A notice of intent to hold for these sites is required to be filed by the December 30th following the filing of this waiver.

NOTICE/BURDEN HOURS STATEMENT

The Privacy Act of 1974, *as amended*, and the regulation in 43 CFR 2.48(d) provide that you be furnished the following information in connection with the information required by this certification of waiver from rental fees.

AUTHORITY: 30 U.S.C. 28-28k; 43 U.S.C. 1201, 1457, 1740, and 1744; and 43 CFR 3830.

PRINCIPLE PURPOSE: This information is to be used to verify that the owner(s) (claimants) of a mining claim has complied with 30 U.S.C. 28f and is entitled to perform assessment work in lieu of paying the maintenance fee for the mining claims listed on this form.

ROUTINE USE: (1) Adjudication of the claimant(s) certification of waiver from paying the maintenance fee otherwise required by 30 U.S.C. 28f. (2) Disclosure may be made to appropriate Federal agencies when location is made within the agency's geographic area of responsibility. (3) Information from the record and/or the record will be transferred to the appropriate Federal, State, or local agency, or a member of the public in response to a specific request for pertinent information. (4) Information may also be provided to the Department of Justice or in a proceeding before a court or adjudicative body; or to Federal, State, local or foreign agencies when needed for enforcement of civil or criminal codes or applicable regulations concerning title rights upon the public land.

EFFECT OF NOT PROVIDING INFORMATION: Disclosure of this information is required by 30 U.S.C. 28f and 43 CFR Part 3830 for those qualified claimants wishing to take the small miner waiver allowed. Failure to supply the information required in this form to support the claimants certification of waiver from payment of the otherwise required maintenance fees will result in the waiver being disallowed and the mining claims subject to forfeiture by BLM under 30 U.S.C. 28i.

The Paperwork Reduction Act of 1995 requires us to inform you that:

This information is being collected to allow the BLM to determine if you qualify for a waiver from the payment of \$100 per mining claim or site maintenance fee established in 30 U.S.C. 28f and the implementing regulations at 43 CFR 3830. A response to this request is required in accordance with the statute to obtain your benefit.

BLM would like you to know that you do not have to respond to this, or any other, Federal agency-sponsored information collection unless it displays a currently valid OMB control number.

Public reporting burden for this form is estimated to average 8 minutes (0.133 hours) per response, including time to review instructions, gathering and maintaining data, and completing and reviewing the form. Direct comments regarding this burden estimate, or any other aspect of this form, to the U.S. Department of the Interior, Bureau of Land Management, (1004-0114) Bureau Clearance Officer (WO-630), Mail Stop 401 LS, 1849 C St., N.W., Washington, D.C. 20240.

FOR OFFICIAL USE ONLY

01 11 99 07 0000 0000

30111

RECEIVED
B.L.M. AZ STATE OFFICE

2003 AUG 22 A 11:30

PHOENIX, ARIZONA

POWER OF ATTORNEY

AMC 52691

KNOW ALL MEN BY THESE PRESENT, That the undersigned Katie Weimer, Of the County of Gila, State of Arizona, being the Owner of the following mining claims:

FAITH	AMC52691
HOPE	AMC52692
HOPELESS	AMC52693
UTOPIA	AMC52694

Located in the County of Gila, State of Arizona does hereby make, constitute and appoint Burnelle Nichols, Post Office Box 752, Globe, Arizona 85502 County of Gila, True and lawful attorney in fact to sign in the name, place and stead of the undersigned for the following described reasons:

To make, sign and file all legal papers to keep in good order the title to the above listed mining claims, both in the Office of The Recorder of Gila County and The Bureau of Land Management.

Katie Weimer
KATIE WEIMER



Notary Public State of Arizona
Gila County
Denise Bauer
Expires September 25, 2005

Subscribed and sworn to before me this 12 day of August, 2003

Denise Bauer
Notary Public

My commission expires Sept. 25, 2005

ENTERED IN COMPUTER

AMC 52691

AZ-3850-1 (July 1992)

DE 49882

Return Document to:
BURNELLE NICHOLS
BOX 752
GLOBE, AZ 85502

For BLM Use Only

405 = 20 [Signature]

Telephone # ()-

CHECK ONE

AFFIDAVIT OF PERFORMANCE OF ANNUAL WORK

Also fill in ITEMS 1 through 9 and the reverse side of this document.

NOTICE OF INTENTION TO HOLD

I intend to hold the claim(s) /site(s) listed on the reverse side of this document for the calendar year 19___. Also fill in ITEMS 1 through 4 and ITEM 9.

NOTICES OF INTENTION TO HOLD ARE FORMILL SITES AND TUNNEL SITES OR FOR MINING CLAIMS WHEN ASSESSMENT WORK HAS NOT BEEN DONE, REGARDLESS OF WHETHER THE ANNUAL ASSESSMENT HAS BEEN SUSPENDED, DEFERRED, OR NOT YET ACCRUED. THE FILING OF A NOTICE OF INTENTION TO HOLD SHALL NOT RELIEVE THE OWNER OF COMPLYING WITH FEDERAL AND STATE LAWS PERTAINING TO THE PERFORMANCE OF ANNUAL ASSESSMENT WORK. NOTICES OF INTENTION TO HOLD FOR MILL SITES OR TUNNEL SITES NEED NOT BE COUNTY RECORDED. FOR MINING CLAIMS THE FORM FILED WITH BLM MUST BE IDENTICAL TO THE ONE THAT WAS OR WILL BE FILED WITH THE COUNTY.

Evidence of Annual Assessment Work or a Notice of Intention to Hold must be filed each calendar year following the calendar year in which the Claim/site was located.

ALL CLAIMS LISTED ON A SINGLE AFFIDAVIT MUST BE CONTIGUOUS.

1. State of Arizona, County of GILA ss:
2. I, (Name) MONTY NICHOLS
3. Reside at (Address) 11089 E HUMMINGBIRD LAND
City GOLD CANYON, County PINAL, State AZ, Zip 85219

being duly sworn, deposes and says that he/she is a citizen of the United States, more than eighteen years of age, that all of the facts set forth in this affidavit/notice, subject to the provisions and penalties of 18 USC 1001 pertaining to the filing of false, fictitious, or fraudulent statements with the United States, are true and correct according to the best of my knowledge, information and belief.

4. Owner's Name and Address (If not shown in items 1-3 above) CHECK HERE IF THIS IS A CHANGE OF ADDRESS
KATIE WEIMER
916 MERRITT ST
MIAMI, AZ 85539

5. That I am personally acquainted with the mining claim(s). The work and improvements were made by and at the expense of the owner(s) of said claim(s). Said contiguous group of claims, listed on the reverse side of this document, are situated in the GLOBE Mining District, GILA County, Arizona

6. That between the dates starting at 12 o'clock noon on September 1, 192002 and ending at 12 o'clock noon on September 1, 19 2003 at least \$ FOUR HUNDRED dollars worth of work and improvements were done and performed upon said claim(s) or upon one or more of a contiguous group of claims for the benefit of all, or wholly or partly outside of a contiguous group of claims for the benefit of all, not including the location work.

7. That the following persons were employed to perform the work and improvements described herein: MONTY NICHOLS, JIM NICHOLS

8. That the work and improvements performed were: ROAD WORK WITH DOZER, MAINTAINING ROAD AND REMOVING OVERBURDEN

9. Dated 8-14-03, Signature Monty Nichols

SUBSCRIBED AND SWORN TO before me, a Notary Public, this 14 day of August 192003

by Monty Nichols
Notary Public Denise Bauer
MY COMMISSION EXPIRES 9-25-2005



Notary Public State of Arizona
Gila County
Denise Bauer
Expires September 25, 2005

For BLM Use Only
2003 AUG 22 11:22 AM

This form is for the purpose of complying with the laws of the United States Department of the Interior, Bureau of Land Management and the State of Arizona pertaining to assessment work and/or a notice of intention to hold. 30 USC 28, 43 CFR 3833.2, ARS 27-208. Subject to Paperwork Reduction Act and Privacy Act statements available at the BLM AZ State Office. The form is not copyrighted. It may be reproduced without restriction.

BLM AZ STATE OFFICE RECEIVED
ENTERED IN COMPUTER
8/26/03 MHT

If the claims/sites have consecutive BLM #'s and are in the same Township, Range and Section(s) they may be listed as follows:

SAMPLE 1-10 A MC 19640-49 Dk/Pg # 1025/1-10 (or) 4N 20W 36
 RECORDING # 9106173-82

CLAIM/SITE NAME	SERIAL NUMBER	Dk/Pg or Recording # of ORIGINAL LOCATION NOTICE!	TWN SHP	RNG	SEC(S)
1. FAITH	A MC 52691	DOC 185 p 128	1N	15E	18
2. HOPE	A MC 52692	BOOK 46 p 410	1N	15E	7 & 18
3. HOPELESS	A MC 52693	BOOK 46 p 409	1N	15E	17 & 18
4. UTOPIA	A MC 52694	BOOK 46 p 411	1N	15E	18
5.	A MC				
6.	A MC				
7.	A MC				
8.	A MC				
9.	A MC				
10.	A MC				
11.	A MC				
12.	A MC				
13.	A MC				
14.	A MC				
15.	A MC				
16.	A MC				
17.	A MC				
18.	A MC				
19.	A MC				
20.	A MC				
21.	A MC				
22.	A MC				
23.	A MC				
24.	A MC				
25.	A MC				
26.	A MC				
27.	A MC				
28.	A MC				
29.	A MC				
30.	A MC				

FILE WITH: Bureau of Land Management, 3707 North 7th Street, P. O. Box 16563, Phoenix, Arizona 85011 and the respective county recorder, ON OR BEFORE DECEMBER 30th (NOT THE 31st). BLM REQUIRES A \$5.00 NONREFUNDABLE SERVICE CHARGE FOR EACH MINING CLAIM, MILL SITE OR TUNNEL SITE ANNUAL FILINGS THAT ARE NOT ACCOMPANIED BY PROPER SERVICE CHARGES WILL BE RETURNED WITHOUT FURTHER ACTION BY BLM.

**United States Department of the Interior
Bureau of Land Management
BUSINESS & SUPPORT SVCS DIV
222 N CENTRAL AVE
PHOENIX, AZ 85004 -2203
Phone: (602) 417-9200**

Receipt	
No:	736464

Transaction #: 765960
Date of Transaction: 08/22/2003

CUSTOMER: KATIE WEIMER
916 MERRITT ST
MIAMI, AZ 85539

LINE #	QTY	DESCRIPTION	REMARKS	UNIT PRICE	TOTAL
1	1.00	LOCATABLE MINERALS / MINING CLAIMS-NOT NEW-UNADJUD, ONE AUTH NO. ONLY / MINING CLAIM MONEY RECEIVED (455) CASES: AMC52691/\$20.00	POL 2003 (4) WAIVER 2004 (4)	- n/a -	20.00
TOTAL:					\$20.00

PAYMENT INFORMATION					
1	AMOUNT:	\$20.00	POSTMARKED:	N/A	
	TYPE:	CHECK	RECEIVED:	08/22/2003	
	CHECK NO:	9882			
	NAME:	WEIMER, KATIE 916 MERRITT ST MIAMI AZ 85539			

REMARKS

This receipt was generated by the automated BLM Collections and Billing System and is a paper representation of a portion of the official electronic record contained therein.

Receipt No. 546089
 Trans No. 570729

LEAD FILE #5 AMC 52904, 52691, 43477

AMC Number	Code	Amount
52980	480	5.00
52982		5.00
52691 - 52694		20.00
43477 - 43483		35.00
53002		5.00
53074 - 53078		25.00
53082 - 53085		20.00
53086 -		5.00
53092 - 53095		20.00
53100 - 53103		20.00
53107		5.00
43487 - 43490		20.00
43481 - 43486		15.00
TOTAL:		200.00

AMC Number	Code	Amount
TOTAL:		\$

Date of Doc 8/22/02
 Date of Rec't 8/22/02
 Amount Rec'd 200.00
 Amount Earned 200.00

Date Entered: 9/30/02 AB
 Date Verified: 10/11/02 TK
 Sent to Accts: 10/14/02
 Date Earned: _____

- 480 POL
- 481 NOI
- 482 MAINT
- 396 TRANS
- 635 AMEND

NOTES:

Return Document to:

MONTY NICHOLS

Box 111

GLOBE, AZ. 85502

For BLM Use Only

2	\$10	TR
CR9674	10/6	

AZ-3850-1 (July 1992)

Telephone # (480) 983-0105

CHECK ONE

AFFIDAVIT OF PERFORMANCE OF ANNUAL WORK

Also fill in ITEMS 1 through 9 and the reverse side of this document.

NOTICE OF INTENTION TO HOLD

I intend to hold the claim(s) /site(s) listed on the reverse side of this document for the calendar year 19___. Also fill in ITEMS 1 through 4 and ITEM 9.

NOTICES OF INTENTION TO HOLD ARE FOR MILL SITES AND TUNNEL SITES OR FOR MINING CLAIMS WHEN ASSESSMENT WORK HAS NOT BEEN DONE, REGARDLESS OF WHETHER THE ANNUAL ASSESSMENT HAS BEEN SUSPENDED, DEFERRED, OR NOT YET ACCRUED. THE FILING OF A NOTICE OF INTENTION TO HOLD SHALL NOT RELIEVE THE OWNER OF COMPLYING WITH FEDERAL AND STATE LAWS PERTAINING TO THE PERFORMANCE OF ANNUAL ASSESSMENT WORK. NOTICES OF INTENTION TO HOLD FOR MILL SITES OR TUNNEL SITES NEED NOT BE COUNTY RECORDED. FOR MINING CLAIMS THE FORM FILED WITH BLM MUST BE IDENTICAL TO THE ONE THAT WAS OR WILL BE FILED WITH THE COUNTY.

Evidence of Annual Assessment Work or a Notice of Intention to Hold must be filed each calendar year following the calendar year in which the Claim/site was located.

ALL CLAIMS LISTED ON A SINGLE AFFIDAVIT MUST BE CONTIGUOUS.

1. State of Arizona, County of PINAL ss:

2. I, (Name) MONTY NICHOLS

3. Reside at (Address) 11089 HUMMINGBIRD LANE

City GOLD CANYON, County PINAL, State AZ, Zip 85218

being duly sworn, deposes and says that he/she is a citizen of the United States, more than eighteen years of age, that all of the facts set forth in this affidavit/notice, subject to the provisions and penalties of 18 USC 1001 pertaining to the filing of false, fictitious, or fraudulent statements with the United States, are true and correct according to the best of my knowledge, information and belief.

4. Owner's Name and Address (if not shown in items 1-3 above) CHECK HERE IF THIS IS A CHANGE OF ADDRESS

5. That I am personally acquainted with the mining claim(s). The work and improvements were made by and at the expense of the owner(s) of said claim(s). Said contiguous group of claims, listed on the reverse side of this document, are situated in the MINERAL HILL Mining District, PINAL County, Arizona.

6. That between the dates starting at 12 o'clock noon on September 1, 2001 and ending at 12 o'clock noon on September 1, 2002 at least \$ 200.00 dollars worth of work and improvements were done and performed upon said claim(s) or upon one or more of a contiguous group of claims for the benefit of all, or wholly or partly outside of a contiguous group of claims for the benefit of all, not including the location work.

7. That the following persons were employed to perform the work and improvements described herein: Monty Nichols

8. That the work and improvements performed were: clean up and extensive exploration and sampling

9. Dated AUG 19, 2002

Signature Monty Nichols

SUBSCRIBED AND SWORN TO before me, a Notary Public, this 19 day of August 10 2002

by Monty Nichols

Notary Public Denise Bauer

MY COMMISSION EXPIRES Sept. 25, 2005



Notary Public State of Arizona, Gila County, Denise Bauer, Expires September 25, 2005

For BLM Use Only, 2002 AUG 22 P 2:06

RECEIVED BLM AZ STATE OFFICE, VERIFIED 10/11/02 RK

This form is for the purpose of complying with the laws of the United States Department of the Interior, Bureau of Land Management and the State of Arizona pertaining to assessment work and/or a notice of intention to hold. 30 USC 28, 43 CFR 3833.2, ARS 27-208. Subject to Paperwork Reduction Act and Privacy Act statements available at the BLM AZ State Office. The form is not copyrighted. It may be reproduced without restriction.

ENTERED INTO COMPUTER

9/30/02 qb

If the claims/sites have consecutive BLM #'s and are in the same Township, Range and Section(s) they may be listed as follows:

SAMPLE 1-10 A MC 19640-49 Dk/Pg # 1025/1-10 (or) 4N 20W 36
 RECORDING # 9106173-82

CLAIM/SITE NAME	SERIAL NUMBER	Dk/Pg or Recording # of ORIGINAL LOCATION NOTICE#	TWN SHP	RNG	SEC(S)
1. SAGA X 137	A MC 52980	Docket 735 p 146	T3S	11E	3
2. SAGA X139	A MC 52982	" 735 o 148	T3S	11E	3
3.	A MC				
4.	A MC				
5.	A MC				
6.	A MC				
7.	A MC				
8.	A MC				
9.	A MC				
10.	A MC				
11.	A MC				
12.	A MC				
13.	A MC				
14.	A MC				
15.	A MC				
16.	A MC				
17.	A MC				
18.	A MC				
19.	A MC				
20.	A MC				
21.	A MC				
22.	A MC				
23.	A MC				
24.	A MC				
25.	A MC				
26.	A MC				
27.	A MC				
28.	A MC				
29.	A MC				
30.	A MC				

FILE WITH: Bureau of Land Management, 3707 North 7th Street, P. O. Box 16563, Phoenix, Arizona 85011 and the respective county recorder, ON OR BEFORE DECEMBER 30th (NOT THE 31st). BLM REQUIRES A \$5.00 NONREFUNDABLE SERVICE CHARGE FOR EACH MINING CLAIM, MILL SITE OR TUNNEL SITE. ANNUAL FILINGS THAT ARE NOT ACCOMPANIED BY PROPER SERVICE CHARGES WILL BE RETURNED WITHOUT FURTHER ACTION BY BLM.

Return Document to:

For BLM Use Only

AZ-3850-1 (July 1992)

BURNELLE NICHOLS
4663 E Kelly Dr
Higley, AZ 85236

4	\$ 20	(FR)
2076		

Telephone # (480)-924 8988

CHECK ONE

AFFIDAVIT OF PERFORMANCE OF ANNUAL WORK

Also fill in ITEMS 1 through 9 and the reverse side of this document.

NOTICE OF INTENTION TO HOLD

I intend to hold the claim(s) /site(s) listed on the reverse side of this document for the calendar year. Also fill in ITEMS 1 through 4 and ITEM 9.

NOTICES OF INTENTION TO HOLD ARE FOR MILL SITES AND TUNNEL SITES OR FOR MINING CLAIMS WHEN ASSESSMENT WORK HAS NOT BEEN DONE, REGARDLESS OF WHETHER THE ANNUAL ASSESSMENT HAS BEEN SUSPENDED, DEFERRED, OR NOT YET ACCRUED. THE FILING OF A NOTICE OF INTENTION TO HOLD SHALL NOT RELIEVE THE OWNER OF COMPLYING WITH FEDERAL AND STATE LAWS PERTAINING TO THE PERFORMANCE OF ANNUAL ASSESSMENT WORK. NOTICES OF INTENTION TO HOLD FOR MILL SITES OR TUNNEL SITES NEED NOT BE COUNTY RECORDED. FOR MINING CLAIMS THE FORM FILED WITH BLM MUST BE IDENTICAL TO THE ONE THAT WAS OR WILL BE FILED WITH THE COUNTY.

Evidence of Annual Assessment Work or a Notice of Intention to Hold must be filed each calendar year following the calendar year in which the Claim/site was located.

ALL CLAIMS LISTED ON A SINGLE AFFIDAVIT MUST BE CONTIGUOUS.

1. State of Arizona, County of GILA SS:
2. I, (Name) BURNELLE NICHOLS
3. Reside at (Address) 4663 E KELLY DR
City HIGLEY, County MARICOPA, State AZ, Zip 85236

being duly sworn, deposes and says that he/she is a citizen of the United States, more than eighteen years of age, that all of the facts set forth in this affidavit/notice, subject to the provisions and penalties of 18 USC 1001 pertaining to the filing of false, fictitious, or fraudulent statements with the United States, are true and correct according to the best of my knowledge, information and belief.

4. Owner's Name and Address (If not shown in items 1-3 above) CHECK HERE IF THIS IS A CHANGE OF ADDRESS
KATIE WEIMER
916 MERRITT ST.
MIAMI, AZ. 85539

5. That I am personally acquainted with the mining claim(s). The work and improvements were made by and at the expense of the owner(s) of said claim(s). Said contiguous group of claims, listed on the reverse side of this document, are situated in the GLOBE Mining District, GILA County, Arizona

6. That between the dates starting at 12 o'clock noon on September 1, 2001 and ending at 12 o'clock noon on September 1, 2002 at least \$ 400 dollars worth of work and improvements were done and performed upon said claim(s) or upon one or more of a contiguous group of claims for the benefit of all, or wholly or partly outside of a contiguous group of claims for the benefit of all, not including the location work.

7. That the following persons were employed to perform the work and improvements described herein: Monty Nichols

8. That the work and improvements performed were: Dozer work cleaning and filling washouts and other roadwork and leveling millsite with D7 Dozer

9. Dated AUG 19, 2002 Signature Monty Nichols

SUBSCRIBED AND SWORN TO before me, a Notary Public, this 19 day of August 2002 by Monty Nichols

Notary Public Denise Bauer
MY COMMISSION EXPIRES Sept 25, 2005



For BLM Use Only
90 2:09
AUG 22 2002

RECEIVED
BLM AZ STATE OFFICE
10/11/02

FILED INTO COMPUTER
9/30/02 as

This form is for the purpose of complying with the laws of the United States Department of the Interior, Bureau of Land Management and the State of Arizona pertaining to assessment work and/or a notice of intention to hold. 30 USC 28, 43 CFR 3833.2, ARS 27-208. Subject to Paperwork Reduction Act and Privacy Act statements available at the BLM AZ State Office. The form is not copyrighted. It may be reproduced without restriction.

If the claims/sites have consecutive BLM #'s and are in the same Township, Range and Section(s) they may be listed as follows:

SAMPLE 1-10 A MC 19640-49 DkVPg # 1025/1-10 (or) 4N 20W 36
 RECORDING # 9106173-82

CLAIM/SITE NAME	SERIAL NUMBER	DkVPg or Recording # of ORIGINAL LOCATION NOTICEI	TWN SHP	RNG	SEC(S)
1. FAITH	A MC 52691	Doc 185 p 128	1N	15E	18
2. HOPE	A MC 52692	Book 46 p 410	1N	15E	7 & 18
3. HOPELESS	A MC 52693	Book 46 p 409	1N	15E	17 & 18
4. UTOPIA	A MC 52694	Book 46 p 411	1N	15E	18
5.	A MC				
6.	A MC				
7.	A MC				
8.	A MC				
9.	A MC				
10.	A MC				
11.	A MC				
12.	A MC				
13.	A MC				
14.	A MC				
15.	A MC				
16.	A MC				
17.	A MC				
18.	A MC				
19.	A MC				
20.	A MC				
21.	A MC				
22.	A MC				
23.	A MC				
24.	A MC				
25.	A MC				
26.	A MC				
27.	A MC				
28.	A MC				
29.	A MC				
30.	A MC				

FILE WITH: Bureau of Land Management, 3707 North 7th Street, P. O. Box 16563, Phoenix, Arizona 85011 and the respective county recorder, ON OR BEFORE DECEMBER 30th (NOT THE 31st). BLM REQUIRES A \$5.00 NONREFUNDABLE SERVICE CHARGE FOR EACH MINING CLAIM, MILL SITE OR TUNNEL SITE. ANNUAL FILINGS THAT ARE NOT ACCOMPANIED BY PROPER SERVICE CHARGES WILL BE RETURNED WITHOUT FURTHER ACTION BY BLM.

Return Document to:

For BLM Use Only

AZ-3850-1 (July 1992)

BURNELLE NICHOLS
 4663 E Kelly Dr.
 Higley Az. 85236
 Telephone # (480) 924-8988

7	\$35	RD
		3 of 6

CHECK ONE

AFFIDAVIT OF PERFORMANCE OF ANNUAL WORK

Also fill in ITEMS 1 through 9 and the reverse side of this document.

NOTICE OF INTENTION TO HOLD

I intend to hold the claim(s) /site(s) listed on the reverse side of this document for the calendar year 19____. Also fill in ITEMS 1 through 4 and ITEM 9.

NOTICES OF INTENTION TO HOLD ARE FOR MILL SITES AND TUNNEL SITES OR FOR MINING CLAIMS WHEN ASSESSMENT WORK HAS NOT BEEN DONE, REGARDLESS OF WHETHER THE ANNUAL ASSESSMENT HAS BEEN SUSPENDED, DEFERRED, OR NOT YET ACCRUED. THE FILING OF A NOTICE OF INTENTION TO HOLD SHALL NOT RELIEVE THE OWNER OF COMPLYING WITH FEDERAL AND STATE LAWS PERTAINING TO THE PERFORMANCE OF ANNUAL ASSESSMENT WORK. NOTICES OF INTENTION TO HOLD FOR MILL SITES OR TUNNEL SITES NEED NOT BE COUNTY RECORDED. FOR MINING CLAIMS THE FORM FILED WITH BLM MUST BE IDENTICAL TO THE ONE THAT WAS OR WILL BE FILED WITH THE COUNTY.

Evidence of Annual Assessment Work or a Notice of Intention to Hold must be filed each calendar year following the calendar year in which the Claim/site was located.

ALL CLAIMS LISTED ON A SINGLE AFFIDAVIT MUST BE CONTIGUOUS.

- State of Arizona, County of GILA ss:
- I, (Name) BURNELLE NICHOLS
- Residential (Address) 4663 E Kelly Dr
 City Higley, County Maricopa, State AZ, Zip 85236

being duly sworn, deposes and says that he/she is a citizen of the United States, more than eighteen years of age, that all of the facts set forth in this affidavit/notice, subject to the provisions and penalties of 18 USC 1001 pertaining to the filing of false, fictitious, or fraudulent statements with the United States, are true and correct according to the best of my knowledge, information and belief.

- Owner's Name and Address (If not shown in Items 1-3 above) CHECK HERE IF THIS IS A CHANGE OF ADDRESS

- That I am personally acquainted with the mining claim(s). The work and improvements were made by and at the expense of the owner(s) of said claim(s). Said contiguous group of claims, listed on the reverse side of this document, are situated in the GLOBE Mining District, GILA County, Arizona

- That between the dates starting at 12 o'clock noon on September 1, 192001 and ending at 12 o'clock noon on September 1, 192002 at least \$ 700.00 dollars worth of work and improvements were done and performed upon said claim(s) or upon one or more of a contiguous group of claims for the benefit of all, or wholly or partly outside of a contiguous group of claims for the benefit of all, not including the location work.

- That the following persons were employed to perform the work and improvements described herein: Monty Nichols

- That the work and improvements performed were: bladed roads with Galion blade and repaired washouts with D7 dozer

- Dated AUG 19, 2002 Signature Monty Nichols

SUBSCRIBED AND SWORN TO before me, a Notary Public, this 19 day of August, 2002

by Monty Nichols

Notary Public Denise Bauer

MY COMMISSION EXPIRES Sept. 25, 2005



For BLM Use Only
 2002 AUG 22 P 2:06
 RECEIVED
 BLM AZ STATE OFFICE
 VERIFIED
 ENTERED INTO COMPUTER
 9/30/02 AB

This form is for the purpose of complying with the laws of the United States Department of the Interior, Bureau of Land Management and the State of Arizona pertaining to assessment work and/or a notice of intention to hold. 30 USC 28, 43 CFR 3833.2, ARS 27-208. Subject to Paperwork Reduction Act and Privacy Act statements available at the BLM AZ State Office. The form is not copyrighted. It may be reproduced without restriction.

If the claims/sites have consecutive BLM #'s and are in the same Township, Range and Section(s) they may be listed as follows:

SAMPLE 1-10 A MC 19640-49 DkVPg # 1025/1-10 (or) 4N 20W 36
 RECORDING # 9106173-82

CLAIM/SITE NAME	SERIAL NUMBER	DkVPg or Recording # of ORIGINAL LOCATION NOTICE1	TWN SHP	RNG	SEC(S)
1. LOST GULCH #1	A MC 43477	Book 154 p 443	1N	15E	18
2. LOST GULCH #2	A MC 43478	" 154 p 444	1N	15E	18
3. LOST GULCH # 3	A MC 43479	" 154 p 445	1N	14E	13
4. LOST GULCH # 4	A MC 43480	" 154 p 446	1N	15E	13 & 18
5. LOST GULCH #5	A MC 43481	" 154 p 447	1N	15E	18
6. LOST GULCH # 6	A MC 43482	" 154 p 448	1N	14E	13
7. LOST GULCH #7	A MC 43483	" 344 p 530	1N	15E	13 & 18
8.	A MC				
9.	A MC				
10.	A MC				
11.	A MC				
12.	A MC				
13.	A MC				
14.	A MC				
15.	A MC				
16.	A MC				
17.	A MC				
18.	A MC				
19.	A MC				
20.	A MC				
21.	A MC				
22.	A MC				
23.	A MC				
24.	A MC				
25.	A MC				
26.	A MC				
27.	A MC				
28.	A MC				
29.	A MC				
30.	A MC				

FILE WITH: Bureau of Land Management, 3707 North 7th Street, P. O. Box 16563, Phoenix, Arizona 85011 and the respective county recorder, ON OR BEFORE DECEMBER 30th (NOT THE 31st). BLM REQUIRES A \$5.00 NONREFUNDABLE SERVICE CHARGE FOR EACH MINING CLAIM, MILL SITE OR TUNNEL SITE. ANNUAL FILINGS THAT ARE NOT ACCOMPANIED BY PROPER SERVICE CHARGES WILL BE RETURNED WITHOUT FURTHER ACTION BY BLM.

Return Document to:

For BLM Use Only

AZ-3850-1 (July 1992)

STACEY NICHOLS
BOX 593
GLOBE, AZ. 85502

10	\$50	RR
4 of 6		

Telephone # (928)- 425 7625

CHECK ONE

AFFIDAVIT OF PERFORMANCE OF ANNUAL WORK

Also fill in ITEMS 1 through 9 and the reverse side of this document.

NOTICE OF INTENTION TO HOLD

I intend to hold the claim(s) /site(s) listed on the reverse side of this document for the calendar year 19___. Also fill in ITEMS 1 through 4 and ITEM 9.

NOTICES OF INTENTION TO HOLD ARE FOR MILL SITES AND TUNNEL SITES OR FOR MINING CLAIMS WHEN ASSESSMENT WORK HAS NOT BEEN DONE, REGARDLESS OF WHETHER THE ANNUAL ASSESSMENT HAS BEEN SUSPENDED, DEFERRED, OR NOT YET ACCRUED. THE FILING OF A NOTICE OF INTENTION TO HOLD SHALL NOT RELIEVE THE OWNER OF COMPLYING WITH FEDERAL AND STATE LAWS PERTAINING TO THE PERFORMANCE OF ANNUAL ASSESSMENT WORK. NOTICES OF INTENTION TO HOLD FOR MILL SITES OR TUNNEL SITES NEED NOT BE COUNTY RECORDED. FOR MINING CLAIMS THE FORM FILED WITH BLM MUST BE IDENTICAL TO THE ONE THAT WAS OR WILL BE FILED WITH THE COUNTY.

Evidence of Annual Assessment Work or a Notice of Intention to Hold must be filed each calendar year following the calendar year in which the Claim/site was located.

ALL CLAIMS LISTED ON A SINGLE AFFIDAVIT MUST BE CONTIGUOUS.

1. State of Arizona, County of PINAL ss:
2. I, (Name) MONTY NICHOLS
3. Reside at (Address) 11089 Hummingbird Lane
City Gold Canyon, County Pinal, State Az, Zip 85218

being duly sworn, deposes and says that he/she is a citizen of the United States, more than eighteen years of age, that all of the facts set forth in this affidavit/notice, subject to the provisions and penalties of 18 USC 1001 pertaining to the filing of false, fictitious, or fraudulent statements with the United States, are true and correct according to the best of my knowledge, information and belief.

4. Owner's Name and Address (if not shown in Items 1-3 above) CHECK HERE IF THIS IS A CHANGE OF ADDRESS
STACEY NICHOLS
4712 E FLOWER ST
PHOENIX, AZ 85018

5. That I am personally acquainted with the mining claim(s). The work and improvements were made by and at the expense of the owner(s) of said claim(s). Said contiguous group of claims, listed on the reverse side of this document, are situated in the MINERAL HILL Mining District, PINAL County, Arizona

6. That between the dates starting at 12 o'clock noon on September 1, 19/2001 and ending at 12 o'clock noon on September 1, 19/2002 at least \$ 2000.00 dollars worth of work and improvements were done and performed upon said claim(s) or upon one or more of a contiguous group of claims for the benefit of all, or wholly or partly outside of a contiguous group of claims for the benefit of all, not including the location work.

7. That the following persons were employed to perform the work and improvements described herein: Monty Nichols

8. That the work and improvements performed were: Inspect and clean roads, Fixed washouts and also performed extensive exploration and sampling

9. Dated AUG 19, 2002 Signature Monty Nichols

SUBSCRIBED AND SWORN TO before me, a Notary Public, this 19 day of August 2002

by Monty Nichols PHOENIX, ARIZONA

Notary Public Denise Bauer Notary Public State of Arizona

MY COMMISSION EXPIRES Sept. 25, 2005 Denise Bauer Gila County

Expires September 25, 2005

This form is for the purpose of complying with the laws of the United States Department of the Interior, Bureau of Land Management and the State of Arizona pertaining to assessment work and/or a notice of intention to hold. 30 USC 28, 43 CFR 3833.2, ARS 27-208. Subject to Paperwork Reduction Act and Privacy Act statements available at the BLM AZ State Office. The form is not copyrighted. It may be reproduced without restriction.

For BLM Use Only
2002 AUG 22 P 2:06
BLM AZ STATE OFFICE
RECEIVED
10/11/02
VERIFIED
ENTERED INTO COMPUTER
9/30/02 qb

If the claims/sites have consecutive BLM #'s and are in the same Township, Range and Section(s) they may be listed as follows:

SAMPLE 1-10 A MC 19640-49 Dk/Pg # 1025/1-10 (or) 4N 20W 36
 RECORDING # 9106173-82

CLAIM/SITE NAME	SERIAL NUMBER	Dk/Pg or Recording # of ORIGINAL LOCATION NOTICE#	TWN SHP	RNG	SEC(S)
1. SUNSET #6	A MC 53062	Docket 718 p 754	3S	11E	10
2. SUNSET #18	A MC 53074	" 718 p766	3S	11E	10
3. SUNSET #19	A MC 53075	" 718 p 767	3S	11E	10
4. SUNSET #20	A MC 53076	" 718 p 768	3S	11E	10
5. SUNSET #21	A MC 53077	" 718 p 769	3S	11E	10
6. SUNSET #22	A MC 53078	" 718 p 770	3S	11E	10
7. SUNSET #26	A MC 53082	" 718 p 774	3S	11E	10 & 11
8. SUNSET # 27	A MC 53083	" 718 p 775	3S	11E	10
9. SUNSET # 28	A MC 53084	" 718 p 776	3S	11E	10
10. SUNSER # 29	A MC 53085	" 718 p 777	3S	11E	10
11.	A MC				
12.	A MC				
13.	A MC				
14.	A MC				
15.	A MC				
16.	A MC				
17.	A MC				
18.	A MC				
19.	A MC				
20.	A MC				
21.	A MC				
22.	A MC				
23.	A MC				
24.	A MC				
25.	A MC				
26.	A MC				
27.	A MC				
28.	A MC				
29.	A MC				
30.	A MC				

FILE WITH: Bureau of Land Management, 3707 North 7th Street, P. O. Box 16563, Phoenix, Arizona 85011 and the respective county recorder, ON OR BEFORE DECEMBER 30th (NOT THE 31st). BLM REQUIRES A \$5.00 NONREFUNDABLE SERVICE CHARGE FOR EACH MINING CLAIM, MILL SITE OR TUNNEL SITE. ANNUAL FILINGS THAT ARE NOT ACCOMPANIED BY PROPER SERVICE CHARGES WILL BE RETURNED WITHOUT FURTHER ACTION BY BLM.

Return Document to:

CLINT NICHOLS
Box 111
Globe, Az. 85502

For BLM Use Only

10 \$50 (70)
5/6

AZ-3850-1 (July 1992)

Telephone # (928)- 425-7625

CHECK ONE

AFFIDAVIT OF PERFORMANCE OF ANNUAL WORK

Also fill in ITEMS 1 through 9 and the reverse side of this document.

NOTICE OF INTENTION TO HOLD

I intend to hold the claim(s) /site(s) listed on the reverse side of this document for the calendar year 19____. Also fill in ITEMS 1 through 4 and ITEM 9.

NOTICES OF INTENTION TO HOLD ARE FOR MILL SITES AND TUNNEL SITES OR FOR MINING CLAIMS WHEN ASSESSMENT WORK HAS NOT BEEN DONE, REGARDLESS OF WHETHER THE ANNUAL ASSESSMENT HAS BEEN SUSPENDED, DEFERRED, OR NOT YET ACCRUED. THE FILING OF A NOTICE OF INTENTION TO HOLD SHALL NOT RELIEVE THE OWNER OF COMPLYING WITH FEDERAL AND STATE LAWS PERTAINING TO THE PERFORMANCE OF ANNUAL ASSESSMENT WORK. NOTICES OF INTENTION TO HOLD FOR MILL SITES OR TUNNEL SITES NEED NOT BE COUNTY RECORDED. FOR MINING CLAIMS THE FORM FILED WITH BLM MUST BE IDENTICAL TO THE ONE THAT WAS OR WILL BE FILED WITH THE COUNTY.

Evidence of Annual Assessment Work or a Notice of Intention to Hold must be filed each calendar year following the calendar year in which the Claim/site was located.

ALL CLAIMS LISTED ON A SINGLE AFFIDAVIT MUST BE CONTIGUOUS.

- 1. State of Arizona, County of PINAL ss:
2. I, (Name) MONTY NICHOLS
3. Reside at (Address) 11089 E Hummingbird Lane
City Gold Canyon, County PINAL, State AZ, Zip 85218

being duly sworn, deposes and says that he/she is a citizen of the United States, more than eighteen years of age, that all of the facts set forth in this affidavit/notice, subject to the provisions and penalties of 18 USC 1001 pertaining to the filing of false, fictitious, or fraudulent statements with the United States, are true and correct according to the best of my knowledge, information and belief.

- 4. Owner's Name and Address (if not shown in Items 1-3 above) CHECK HERE IF THIS IS A CHANGE OF ADDRESS
CLINT NICHOLS
6587 CASA DE RISCO LANE
GOLD CANYON, AZ. 85219

- 5. That I am personally acquainted with the mining claim(s). The work and improvements were made by and at the expense of the owner(s) of said claim(s). Said contiguous group of claims, listed on the reverse side of this document, are situated in the MINERAL HILL Mining District, PINAL County, Arizona

- 6. That between the dates starting at 12 o'clock noon on September 1, 2001 and ending at 12 o'clock noon on September 1, 2002 at least \$ 2000.00 dollars worth of work and improvements were done and performed upon said claim(s) or upon one or more of a contiguous group of claims for the benefit of all, or wholly or partly outside of a contiguous group of claims for the benefit of all, not including the location work.

- 7. That the following persons were employed to perform the work and improvements described herein: Monty Nichols

- 8. That the work and improvements performed were: Inspect and clean roads, Secured property Fixed washouts and also did extensive exploration and sampling

- 9. Dated AUG 19, 2002 Signature Monty Nichols

SUBSCRIBED AND SWORN TO before me, a Notary Public, this 19 day of August 2002

by Monty Nichols

Notary Public Denise Bauer

MY COMMISSION EXPIRES Sept. 25, 2005

Notary Public State of Arizona
Gila County
Denise Bauer
Expires September 25, 2005

This form is for the purpose of complying with the laws of the United States Department of the Interior, Bureau of Land Management and the State of Arizona pertaining to assessment work and/or a notice of intention to hold. 30 USC 28, 43 CFR 3833.2, ARS 27-208. Subject to Paperwork Reduction Act and Privacy Act statements available at the BLM AZ State Office. The form is not copyrighted. It may be reproduced without restriction.

For BLM Use Only

RECEIVED BLM AZ STATE OFFICE

ENTERED INTO COMPUTER

9/30/02 AB

If the claims/sites have consecutive BLM #'s and are in the same Township, Range and Section(s) they may be listed as follows:

SAMPLE 1-10 A MC 19640-49 DkVPg # 1025/1-10 (or) 4N 20W 36
 RECORDING # 9106173-82

CLAIM/SITE NAME	SERIAL NUMBER	DkVPg or Recording # of ORIGINAL LOCATION NOTICE!	TWN SHP	RNG	SEC(S)
1. SUNSET #30	A MC 53086	Docket 718 p 778	3S	11E	10
2. SUNSET #36	A MC 53092	" 718 p 784	3S	11E	15
3. SUNSET # 37	A MC 53093	" 718 p 785	3S	11E	15
4. SUNSET # 38	A MC 53094	" 718 p 786	3S	11E	15
5. SUNSET # 39	A MC 53095	" 718 p 787	3S	11E	15
6. SUNSET #44	A MC 53100	" 718 p 792	3S	11E	14&15
7. SUNSET # 45	A MC 53101	" 718 p 793	3S	11E	14&15
8. SUNSET # 46	A MC 53102	" 718 p 794	3S	11E	15
9. SUNSET # 47	A MC 53103	" 718 p 795	3S	11E	15
10. SUNSET # 51	A MC 53107	" 718 p 799	3S	11E	15
11.	A MC				
12.	A MC				
13.	A MC				
14.	A MC				
15.	A MC				
16.	A MC				
17.	A MC				
18.	A MC				
19.	A MC				
20.	A MC				
21.	A MC				
22.	A MC				
23.	A MC				
24.	A MC				
25.	A MC				
26.	A MC				
27.	A MC				
28.	A MC				
29.	A MC				
30.	A MC				

FILE WITH: Bureau of Land Management, 3707 North 7th Street, P. O. Box 16563, Phoenix, Arizona 85011 and the respective county recorder, ON OR BEFORE DECEMBER 30th (NOT THE 31st). BLM REQUIRES A \$5.00 NONREFUNDABLE SERVICE CHARGE FOR EACH MINING CLAIM, MILL SITE OR TUNNEL SITE. ANNUAL FILINGS THAT ARE NOT ACCOMPANIED BY PROPER SERVICE CHARGES WILL BE RETURNED WITHOUT FURTHER ACTION BY BLM.

Return Document to:

For BLM Use Only

AZ-3850-1 (July 1992)

CHRISTY NOAH
5536 E DELTA
MESA, AZ. 85206

7	\$35	TR
		6076

Telephone # (480) - 832-7337

CHECK ONE

AFFIDAVIT OF PERFORMANCE OF ANNUAL WORK

Also fill in ITEMS 1 through 9 and the reverse side of this document.

NOTICE OF INTENTION TO HOLD

I intend to hold the claim(s) /site(s) listed on the reverse side of this document for the calendar year 19____. Also fill in ITEMS 1 through 4 and ITEM 9.

NOTICES OF INTENTION TO HOLD ARE FOR MILL SITES AND TUNNEL SITES OR FOR MINING CLAIMS WHEN ASSESSMENT WORK HAS NOT BEEN DONE, REGARDLESS OF WHETHER THE ANNUAL ASSESSMENT HAS BEEN SUSPENDED, DEFERRED, OR NOT YET ACCRUED. THE FILING OF A NOTICE OF INTENTION TO HOLD SHALL NOT RELIEVE THE OWNER OF COMPLYING WITH FEDERAL AND STATE LAWS PERTAINING TO THE PERFORMANCE OF ANNUAL ASSESSMENT WORK. NOTICES OF INTENTION TO HOLD FOR MILL SITES OR TUNNEL SITES NEED NOT BE COUNTY RECORDED. FOR MINING CLAIMS THE FORM FILED WITH BLM MUST BE IDENTICAL TO THE ONE THAT WAS OR WILL BE FILED WITH THE COUNTY.

Evidence of Annual Assessment Work or a Notice of Intention to Hold must be filed each calendar year following the calendar year in which the Claim/site was located.

ALL CLAIMS LISTED ON A SINGLE AFFIDAVIT MUST BE CONTIGUOUS.

1. State of Arizona, County of GILA SS:
2. I, (Name) MONTY NICHOLS
3. Reside at (Address) 11089 E Hummingbird Lane
City Gold Canyon, County Pinal, State AZ, Zip 85218

being duly sworn, deposes and says that he/she is a citizen of the United States, more than eighteen years of age, that all of the facts set forth in this affidavit/notice, subject to the provisions and penalties of 18 USC 1001 pertaining to the filing of false, fictitious, or fraudulent statements with the United States, are true and correct according to the best of my knowledge, information and belief.

4. Owner's Name and Address (if not shown in Items 1-3 above) CHECK HERE IF THIS IS A CHANGE OF ADDRESS

CHRISTY L NOAH
5536 E DELTA
MESA, AZ. 85206

5. That I am personally acquainted with the mining claim(s). The work and improvements were made by and at the expense of the owner(s) of said claim(s). Said contiguous group of claims, listed on the reverse side of this document, are situated in the GLOBE Mining District, GILA County, Arizona

6. That between the dates starting at 12 o'clock noon on September 1, 2001 and ending at 12 o'clock noon on September 1, 2002 at least \$ 700.00 dollars worth of work and improvements were done and performed upon said claim(s) or upon one or more of a contiguous group of claims for the benefit of all, or wholly or partly outside of a contiguous group of claims for the benefit of all, not including the location work.

7. That the following persons were employed to perform the work and improvements described herein: Monty Nichols

8. That the work and improvements performed were: Bladed roads using Galion Blade and infilled washouts with D7 Dozer

9. Dated Aug 19, 2002 Signature Monty Nichols

SUBSCRIBED AND SWORN TO before me, a Notary Public in and for the Public State of Arizona, day of August 182002 by Monty Nichols Gila County, Arizona
Notary Public Denise Bauer Expires September 25, 2005
MY COMMISSION EXPIRES Sept. 25, 2005

This form is for the purpose of complying with the laws of the United States Department of the Interior, Bureau of Land Management and the State of Arizona pertaining to assessment work and/or a notice of intention to hold. 30 USC 28, 43 CFR 3833.2, ARS 27-208. Subject to Paperwork Reduction Act and Privacy Act statements available at the BLM AZ State Office. The form is not copyrighted. It may be reproduced without restriction.

PHOENIX, ARIZONA
For BLM Use Only
RECEIVED
B.L.M. AZ STATE OFFICE
ENTERED INTO COMPUTER
9/30/02 qb

If the claims/sites have consecutive BLM #'s and are in the same Township, Range and Section(s) they may be listed as follows:

SAMPLE 1-10 A MC 19640-49 DkVPg # 1025/1-10 (or) 4N 20W 36
 RECORDING # 9106173-82

CLAIM/SITE NAME	SERIAL NUMBER	DkVPg or Recording # of ORIGINAL LOCATION NOTICEI	TWN SHP	RNG	SEC(S)
1. GOLD HILL	A MC 43487	Docket 362 p 820	1N	15E	7&18
2. GOLD HILL EXTENSION	A MC 43488	" 362 p 821	1N	15E	7 & 18
3. TEDDY	A MC 43489	Book 154 p 450	1N	14E & 15E	13 & 18
4. BONANZA	A MC 43490	" 154 p 451	1N	14E & 15E	13 & 18
5. LOST GULCH #8	A MC 43484	Docket 363 p 182	1N	15E	18
6. LOST GULCH #9	A MC 43485	" 363 p 183	1N	15E	18
7. LOST GULCH #10	A MC 43486	" 363 p 359	1N	15E	18
8.	A MC				
9.	A MC				
10.	A MC				
11.	A MC				
12.	A MC				
13.	A MC				
14.	A MC				
15.	A MC				
16.	A MC				
17.	A MC				
18.	A MC				
19.	A MC				
20.	A MC				
21.	A MC				
22.	A MC				
23.	A MC				
24.	A MC				
25.	A MC				
26.	A MC				
27.	A MC				
28.	A MC				
29.	A MC				
30.	A MC				

FILE WITH: Bureau of Land Management, 3707 North 7th Street, P. O. Box 16563, Phoenix, Arizona 85011 and the respective county recorder, ON OR BEFORE DECEMBER 30th (NOT THE 31st). BLM REQUIRES A \$5.00 NONREFUNDABLE SERVICE CHARGE FOR EACH MINING CLAIM, MILL SITE OR TUNNEL SITE. ANNUAL FILINGS THAT ARE NOT ACCOMPANIED BY PROPER SERVICE CHARGES WILL BE RETURNED WITHOUT FURTHER ACTION BY BLM.

United States Department of the Interior
Bureau of Land Management
 BUSINESS & SUPPORT SVCS DIV
 222 N CENTRAL AVE
 PHOENIX, AZ 85004 -2203
 Phone: (602) 417-9200

Receipt	
No:	546089

Transaction #: 570729
Date of Transaction: 08/22/2002
CUSTOMER: MONTY NICHOLS BOX 111 GLOBE, AZ 85503

LINE #	QTY	DESCRIPTION	REMARKS	UNIT PRICE	TOTAL
1	1.00	LOCATABLE MINERALS / MINING CLAIMS-NOT NEW-UNADJUD, ONE AUTH NO. ONLY / MINING CLAIM MONEY RECEIVED (455) CASES: AMC52980/\$200.00	POL 2002 (40)	- n/a -	200.00
TOTAL:					\$200.00

PAYMENT INFORMATION					
1	AMOUNT	\$200.00	POSTMARKED	N/A	
	TYPE	CHECK	RECEIVED	08/22/2002	
	CHECK NO	9674			
	NAME	NICHOLS, MONTY BOX 111 GLOBE AZ 85503			

REMARKS
6 DIFFERENT LOCATORS (40 CLAIMS)

This receipt was generated by the automated BLM Collections and Billing System and is a paper representation of a portion of the official electronic record contained therein.

UNITED STATES
DEPARTMENT OF THE INTERIOR
BUREAU OF LAND MANAGEMENT
MAINTENANCE FEE WAIVER CERTIFICATION

404
AMC
FORM APPROVED
OMB NO. 1004-0114
Expires: December 31, 2002
AMC 52691

SEE INSTRUCTIONS ON REVERSE

1. This small miner waiver is filed for the assessment year beginning at noon on September 1, 2002 and ending at noon on September 1, 2003.
2. The undersigned and all related parties owned ten or fewer mining claims, mill, or tunnel sites located and maintained on Federal lands in the United States of America on September 1, 2002
3. The undersigned have performed the assessment work **required by law** for each mining claim listed **prior to filing this waiver** and understand that by filing this form; an affidavit of assessment work **must** be recorded by the December 30th following the filing of this waiver.
4. The undersigned understand that if the assessment work obligation has not yet come due under 30 U.S.C. 28 (for those claims in their first assessment year only); a notice of intent to hold reciting this condition **must** be recorded by the December 30th following the filing of this waiver.
5. The undersigned understand that mill and tunnel sites may also be listed upon this waiver and be waived from payment of the maintenance fee; and that a notice of intent to hold for these sites is required to be recorded by the December 30th immediately following the filing of this waiver.
6. The undersigned understand and acknowledge that pursuant to 43 U.S.C. 1212 and 18 U.S.C. 1001; the filing or recording of a false, fictitious, or fraudulent document with the Bureau of Land Management may result in a fine of up to \$250,000, a prison term not to exceed five years, or both.
7. The mining claims, mill or tunnel sites for which this waiver from payment of the maintenance fees is requested are:

CLAIM OR SITE NAME	BLM RECORDATION SERIAL NUMBER
1. FAITH	AMC52691
2. HOPE	AMC52692
3. HOPELESS	AMC52693
4. UTOPIA	AMC52694
5.	
6.	
7.	
8.	
9.	
10.	

The owner(s) (claimants) of the above mining claims and sites are:

KATIE WEIMER
(Owner's Name - Please Print)

916 MERRITT ST.
(Street or P.O. Box)

MIAMI AZ. 85539
(City) (State) (Zip Code)

Katie Weiner
(Owner's Signature)

(Owner's Name - Please Print)

(Street or P.O. Box)

(City) PHOENIX, ARIZONA (State) _____
(Zip Code)

(Owner's Signature)

(Owner's Name - Please Print)

(Street or P.O. Box)

_____ _____ _____
(City) (State) (Zip Code)

(Owner's Signature)

(Continued on reverse)

ENTERED IN COMPUTER

9/16/02 mh

(Owner's Name - Please Print)

(Street or P.O. Box)

(Owner's Signature)

(City)

(State)

(Zip Code)

(Owner's Name - Please Print)

(Street or P.O. Box)

(Owner's Signature)

(City)

(State)

(Zip Code)

(Owner's Name - Please Print)

(Street or P.O. Box)

(Owner's Signature)

(City)

(State)

(Zip Code)

(Owner's Name - Please Print)

(Street or P.O. Box)

(Owner's Signature)

(City)

(State)

(Zip Code)

INSTRUCTIONS

- 1. This certification is made under the provisions of § 1744 of Title 43 and § 28-28k of Title 30 of the United States Code; and the regulations thereunder (43 CFR Part 3830).
2. The claimant(s) must fill in the dates in paragraph 1 for the beginning and ending of the assessment year for which this waiver is sought.
3. The claimant(s) must fill in the date in paragraph 2 for the beginning of the assessment year for which this waiver is sought.
4. All claim and site names and Bureau of Land Management (BLM) serial numbers must be listed for the mining claims, mill sites, and tunnel sites for which the waiver is sought.
5. All owners of the mining claims, mill sites, and tunnel sites and their addresses must be given.
6. This waiver form must be signed by all the claimants or their designated agent, in original form. If an agent is designated, a notarized designation of agent, signed by all of the claimants with proper address given, must be submitted with this waiver.

- 7. This form must be filed no later than September 1st for the upcoming assessment year in the BLM State Office where the mining claims or sites are recorded, or the waiver cannot be granted by the BLM. (Example: to obtain a waiver for the assessment year 2000, which begins at noon on September 1, 1999, you must qualify for and file for a waiver no later than September 1, 1999 in the proper BLM State Office).
8. For all mining claims which require assessment work, you must record an affidavit of labor on or before the December 30th immediately following the filing of this waiver. For all other mining claims or sites waived, you must record a notice of intent to hold on or before the December 30th immediately following the filing of this waiver.
9. Mill and tunnel sites may also be listed upon this waiver and be waived from payment of the maintenance fee. A notice of intent to hold for these sites is required to be filed by the December 30th following the filing of this waiver.

NOTICE/BURDEN HOURS STATEMENT

The Privacy Act of 1974, as amended, and the regulation in 43 CFR 2.48(d) provide that you be furnished the following information in connection with the information required by this certification of waiver from rental fees.

AUTHORITY: 30 U.S.C. 28-28k; 43 U.S.C. 1201, 1457, 1740, and 1744; and 43 CFR 3830.

PRINCIPLE PURPOSE: This information is to be used to verify that the owner(s) (claimants) of a mining claim has complied with 30 U.S.C. 28f and is entitled to perform assessment work in lieu of paying the maintenance fee for the mining claims listed on this form.

ROUTINE USE: (1) Adjudication of the claimant(s) certification of waiver from paying the maintenance fee otherwise required by 30 U.S.C. 28f. (2) Disclosure may be made to appropriate Federal agencies when location is made within the agency's geographic area of responsibility. (3) Information from the record and/or the record will be transferred to the appropriate Federal, State, or local agency, or a member of the public in response to a specific request for pertinent information. (4) Information may also be provided to the Department of Justice or in a proceeding before a court or adjudicative body; or to Federal, State, local or foreign agencies when needed for enforcement of civil or criminal codes or applicable regulations concerning title rights upon the public land.

EFFECT OF NOT PROVIDING INFORMATION: Disclosure of this information is required by 30 U.S.C. 28f and 43 CFR Part 3830 for those qualified claimants wishing to take the small miner waiver allowed. Failure to supply the information required in this form to support the claimants certification of waiver from payment of the otherwise required maintenance fees will result in the waiver being disallowed and the mining claims subject to forfeiture by BLM under 30 U.S.C. 28i.

The Paperwork Reduction Act of 1995 requires us to inform you that:

This information is being collected to allow the BLM to determine if you qualify for a waiver from the payment of \$100 per mining claim or site maintenance fee established in 30 U.S.C. 28f and the implementing regulations at 43 CFR 3830. A response to this request is required in accordance with the statute to obtain your benefit.

BLM would like you to know that you do not have to respond to this, or any other, Federal agency-sponsored information collection unless it displays a currently valid OMB control number.

Public reporting burden for this form is estimated to average 8 minutes (0.133 hours) per response, including time to review instructions, gathering and maintaining data, and completing and reviewing the form. Direct comments regarding this burden estimate and other aspect of this form, to the U.S. Department of the Interior, Bureau of Land Management, (1004-0114) Bureau Clearance Officer (WO-630), Mail Stop 401 LS, 1849 C St., N.W., Washington, D.C. 20240.

FOR OFFICIAL USE ONLY RECEIVED B.L.M. STATE OFFICE

2002 AUG 28 11:07

Return Document to:

For BLM Use Only

BURNELLE NICHOLS

4663 E KELLY DR.

HIGLEY, AZ

85236

HO'S = \$ 20.00

Telephone # (480)- 924-8988

CHECK ONE

AFFIDAVIT OF PERFORMANCE OF ANNUAL WORK
Also fill in ITEMS 1 through 9 and the reverse side of this document.

NOTICE OF INTENTION TO HOLD
I intend to hold the claim(s) /site(s) listed on the reverse side of this document for the calendar year 192002. Also fill in ITEMS 1 through 4 and ITEM 9.

NOTICES OF INTENTION TO HOLD ARE FOR MILL SITES AND TUNNEL SITES OR FOR MINING CLAIMS WHEN ASSESSMENT WORK HAS NOT BEEN DONE, REGARDLESS OF WHETHER THE ANNUAL ASSESSMENT HAS BEEN SUSPENDED, DEFERRED, OR NOT YET ACCRUED. THE FILING OF A NOTICE OF INTENTION TO HOLD SHALL NOT RELIEVE THE OWNER OF COMPLYING WITH FEDERAL AND STATE LAWS PERTAINING TO THE PERFORMANCE OF ANNUAL ASSESSMENT WORK. NOTICES OF INTENTION TO HOLD FOR MILL SITES OR TUNNEL SITES NEED NOT BE COUNTY RECORDED. FOR MINING CLAIMS THE FORM FILED WITH BLM MUST BE IDENTICAL TO THE ONE THAT WAS OR WILL BE FILED WITH THE COUNTY.

Evidence of Annual Assessment Work or a Notice of Intention to Hold must be filed each calendar year following the calendar year in which the Claim/site was located.
ALL CLAIMS LISTED ON A SINGLE AFFIDAVIT MUST BE CONTIGUOUS.

- State of Arizona, County of GILA 55:
- I, (Name) BURNELLE NICHOLS
- Reside at (Address) 4663 E KELLY DR
City HIGLEY, County MARICOPA, State AZ, Zip 85236

being duly sworn, deposes and says that he/she is a citizen of the United States, more than eighteen years of age, that all of the facts set forth in this affidavit/notice, subject to the provisions and penalties of 18 USC 1001 pertaining to the filing of false, fictitious, or fraudulent statements with the United States, are true and correct according to the best of my knowledge, information and belief.

- Owner's Name and Address (If not shown in Items 1-3 above) CHECK HERE IF THIS IS A CHANGE OF ADDRESS
KATIE WEIMER
916 MERRITT ST
MIAMI, AZ 85539

5. That I am personally acquainted with the mining claim(s). The work and improvements were made by and at the expense of the owner(s) of said claim(s). Said contiguous group of claims, listed on the reverse side of this document, are situated in the GLOBE Mining District, GILA County, Arizona

6. That between the dates starting at 12 o'clock noon on September 1, 19 and ending at 12 o'clock noon on September 1, 19 at least \$ dollars worth of work and improvements were done and performed upon said claim(s) or upon one or more of a contiguous group of claims for the benefit of all, or wholly or partly outside of a contiguous group of claims for the benefit of all, not including the location work.

7. That the following persons were employed to perform the work and improvements described herein: _____

8. That the work and improvements performed were: _____

9. Dated 8-27-01 Signature Katie Weimer
SUBSCRIBED AND SWORN TO before me, a Notary Public, this 27 day of August 19 2001

by Katie Weimer
Notary Public Melva J. Enders
MY COMMISSION EXPIRES Sept 11, 2003

OFFICIAL SEAL
MELVA J. ENDERS
NOTARY PUBLIC - ARIZONA
GILA COUNTY Comm. # 184139
My Commission Expires Sept. 11, 2003

ARIZONA
For BLM Use Only
2001 AUG 29 11:11 AM AZ 007

This form is for the purpose of complying with the laws of the United States Department of the Interior, Bureau of Land Management and the State of Arizona pertaining to assessment work and/or a notice of intention to hold. 30 USC 28, 43 CFR 3833.2, ARS 27-208. Subject to Paperwork Reduction Act and Privacy Act statements available at the BLM AZ State Office. The form is not copyrighted. It may be reproduced without restriction.

ENTERED IN COMPUTER
noxyde

If the claims/sites have consecutive BLM #'s and are in the same Township, Range and Section(s) they may be listed as follows:

SAMPLE 1-10 A MC 19640-49 Dkt/Pg # 1025/1-10 (or) 4N 20W 36
 RECORDING # 9106173-82

CLAIM/SITE NAME	SERIAL NUMBER	Dkt/Pg or Recording # of ORIGINAL LOCATION NOTICE	TWN SHP	RNG	SEC(S)
1. FAITH	A MC 52691	DOC 185 p 128	1N	15E	18
2. HOPE	A MC 52692	BOOK 46 p 410	1N	15E	7 & 18
3. HOPELESS	A MC 52693	BOOK 46 p 409	1N	15E	17 & 18
4. UTOPIA	A MC 52694	BOOK 46 p 411	1N	15E	18
5.	A MC				
6.	A MC				
7.	A MC				
8.	A MC				
9.	A MC				
10.	A MC				
11.	A MC				
12.	A MC				
13.	A MC				
14.	A MC				
15.	A MC				
16.	A MC				
17.	A MC				
18.	A MC				
19.	A MC				
20.	A MC				
21.	A MC				
22.	A MC				
23.	A MC				
24.	A MC				
25.	A MC				
26.	A MC				
27.	A MC				
28.	A MC				
29.	A MC				
30.	A MC				

FILE WITH: Bureau of Land Management, 3707 North 7th Street, P. O. Box 16563, Phoenix, Arizona 85011 and the respective county recorder, ON OR BEFORE DECEMBER 30th (NOT THE 31st). BLM REQUIRES A \$5.00 NONREFUNDABLE SERVICE CHARGE FOR EACH MINING CLAIM. MILL SITE OR TUNNEL SITE ANNUAL FILINGS THAT ARE NOT ACCOMPANIED BY PROPER SERVICE CHARGES WILL BE RETURNED WITHOUT FURTHER ACTION BY BLM.

United States Department of the Interior
Bureau of Land Management
 BUSINESS & SUPPORT SVCS DIV
 222 N CENTRAL AVE
 PHOENIX, AZ 85004 -2203
 Phone: (602) 417-9200

Receipt	
No:	368160

Transaction #: 386823
Date of Transaction: 08/29/2001

CUSTOMER:	CHARLIE NICHOLS P.O. BOX 752 GLOBE, AZ 85502
------------------	--

LINE #	QTY	COMMODITY / SUBJECT / ACTION / PRODUCT	REMARKS	UNIT PRICE	TOTAL
1	1.00	LOCATABLE MINERALS / MINING CLAIMS-NOT NEW-UNADJUD, ONE AUTH NO. ONLY / MINING CLAIM MONEY RECEIVED (455)	POL AND WAIVER (4)	- n/a -	\$20.00

TOTAL:	\$20.00
---------------	----------------

PAYMENT INFORMATION

1	AMOUNT:	\$20.00	POSTMARKED:	N/A
	TYPE:	CHECK	RECEIVED:	08/29/2001
	CHECK NO:	12034		
	NAME:	NICHOLS, CHARLIE P.O. BOX 752 GLOBE AZ 85502		

REMARKS

CASE SERIAL NUMBER INFORMATION

TRNS #	LINE #	CASES
386823	1	AMC52691/\$20.00

This receipt was generated by the automated BLM Collections and Billings System and is a paper representation of a portion of the official electronic record contained therein.

Form 3830-2
(January 2000)

UNITED STATES
DEPARTMENT OF THE INTERIOR
BUREAU OF LAND MANAGEMENT

MAINTENANCE FEE WAIVER CERTIFICATION

SEE INSTRUCTIONS ON REVERSE

AMC 52691

FORM APPROVED
OMB NO 1004-0114
Expires: December 31, 2002

1. This small miner waiver is filed for the assessment year beginning at noon on September 1, 2001 and ending at noon on September 1, 2002
2. The undersigned and all related parties owned ten or fewer mining claims, mill, or tunnel sites located and maintained on Federal lands in the United States of America on September 1, 2001
3. The undersigned have performed the assessment work **required by law** for each mining claim listed **prior to filing this waiver** and understand that by filing this form; an affidavit of assessment work **must** be recorded by the December 30th following the filing of this waiver.
4. The undersigned understand that if the assessment work obligation has not yet come due under 30 U.S.C. 28 (for those claims in their first assessment year only); a notice of intent to hold reciting this condition **must** be recorded by the December 30th following the filing of this waiver.
5. The undersigned understand that mill and tunnel sites may also be listed upon this waiver and be waived from payment of the maintenance fee; and that a notice of intent to hold for these sites is required to be recorded by the December 30th immediately following the filing of this waiver.
6. The undersigned understand and acknowledge that pursuant to 43 U.S.C. 1212 and 18 U.S.C. 1001; the filing or recording of a false, fictitious, or fraudulent document with the Bureau of Land Management may result in a fine of up to \$250,000, a prison term not to exceed five years, or both.
7. The mining claims, mill or tunnel sites for which this waiver from payment of the maintenance fees is requested are:

CLAIM OR SITE NAME	BLM RECORDATION SERIAL NUMBER
1. FAITH	AMC52691
2. HOPE	AMC52692
3. HOPELESS	AMC52693
4. UTOPIA	AMC52694
5.	
6.	
7.	
8.	
9.	
10.	

The owner(s) (claimant(s)) of the above mining claims and sites are:

KATIE WEIMER
(Owner's Name - Please Print)

Katie Weimer
(Owner's Signature)

916 MERRITT ST
(Street or P.O. Box)

MIAMI, AZ 85539
(City) (State) (Zip Code)

(Owner's Name - Please Print)

(Owner's Signature)

(Street or P.O. Box)

(City) (State) (Zip Code)

(Owner's Name - Please Print)

(Owner's Signature)

(Street or P.O. Box)

(City) (State) (Zip Code)

(Continued on reverse)

ENTERED INTO COMPUTER

SDM 10/1/01

(Owner's Name - Please Print)	(Owner's Signature)		
(Street or P.O. Box)	(City)	(State)	(Zip Code)
(Owner's Name - Please Print)	(Owner's Signature)		
(Street or P.O. Box)	(City)	(State)	(Zip Code)
(Owner's Name - Please Print)	(Owner's Signature)		
(Street or P.O. Box)	(City)	(State)	(Zip Code)
(Owner's Name - Please Print)	(Owner's Signature)		
(Street or P.O. Box)	(City)	(State)	(Zip Code)

INSTRUCTIONS

1. This certification is made under the provisions of § 1744 of Title 43 and § 28-28k of Title 30 of the United States Code; and the regulations thereunder (43 CFR Part 3830).
2. The claimant(s) **must** fill in the dates in paragraph 1 for the beginning and ending of the assessment year for which this waiver is sought.
3. The claimant(s) **must** fill in the date in paragraph 2 for the beginning of the assessment year for which this waiver is sought.
4. All claim and site names and Bureau of Land Management (BLM) serial numbers **must** be listed for the mining claims, mill sites, and tunnel sites for which the waiver is sought.
5. All owners of the mining claims, mill sites, and tunnel sites and their addresses **must** be given.
6. This waiver form **must** be signed by all the claimants or their designated agent, in original form. If an agent is designated, a notarized designation of agent, signed by all of the claimants with proper address given, **must** be submitted with this waiver.
7. This form **must** be filed no later than September 1st for the upcoming assessment year in the BLM State Office where the mining claims or sites are recorded, or the waiver cannot be granted by the BLM. (Example: to obtain a waiver for the assessment year 2000, which begins at noon on September 1, 1999, you **must** qualify for and file for a waiver no later than September 1, 1999 in the proper BLM State Office).
8. For all mining claims which require assessment work, you **must** record an affidavit of labor on or before the December 30th immediately following the filing of this waiver. For all other mining claims or sites waived, you **must** record a notice of intent to hold on or before the December 30th immediately following the filing of this waiver.
9. Mill and tunnel sites may also be listed upon this waiver and be waived from payment of the maintenance fee. A notice of intent to hold for these sites is required to be filed by the December 30th following the filing of this waiver.

NOTICE/BURDEN HOURS STATEMENT

The Privacy Act of 1974, as amended, and the regulation in 43 CFR 2.48(d) provide that you be furnished the following information in connection with the information required by this certification of waiver from rental fees.

AUTHORITY: 30 U.S.C. 28-28k; 43 U.S.C. 1201, 1457, 1740, and 1744; and 43 CFR 3830.

PRINCIPLE PURPOSE: This information is to be used to verify that the owner(s) (claimant(s)) of a mining claim has complied with 30 U.S.C. 28f and is entitled to perform assessment work in lieu of paying the maintenance fee for the mining claims listed on this form.

ROUTINE USE: (1) Adjudication of the claimant(s) certification of waiver from paying the maintenance fee otherwise required by 30 U.S.C. 28f. (2) Disclosure may be made to appropriate Federal agencies when location is made within the agency's geographic area of responsibility. (3) Information from the record and/or the record will be transferred to the appropriate Federal, State, or local agency, or a member of the public in response to a specific request for pertinent information. (4) Information may also be provided to the Department of Justice or in a proceeding before a court or adjudicative body; or to Federal, State, local or foreign agencies when needed for enforcement of civil or criminal codes or applicable regulations concerning title rights upon the public land.

EFFECT OF NOT PROVIDING INFORMATION: Disclosure of this information is required by 30 U.S.C. 28f and 43 CFR Part 3830 for those qualified claimants wishing to take the small miner waiver allowed. Failure to supply the information required in this form to support the claimant's certification of waiver from payment of the otherwise required maintenance fees will result in the waiver being disallowed and the mining claims subject to forfeiture by BLM under 30 U.S.C. 28i.

The Paperwork Reduction Act of 1995 requires us to inform you that this information is being collected to allow the BLM to determine if you qualify for a waiver from the payment of \$100 per mining claim or site maintenance fee established in 30 U.S.C. 28f and the implementing regulations at 43 CFR 3830. A response to this request is required in accordance with the statute to obtain your benefit.

BLM would like you to know that you do not have to respond to this, or any other, Federal agency-sponsored information collection unless it displays a currently valid OMB control number.

Public reporting burden for this form is estimated to average 8 minutes (0.133 hours) per response, including time to review instructions, gathering and maintaining data, and completing and reviewing the form. Direct comments regarding this burden estimate, or any other aspect of this form, to the U.S. Department of the Interior, Bureau of Land Management, (1004-0114) Bureau Clearance Officer (WO-630), Mail Stop 401 IS, 1849 C St., N.W., Washington, D.C. 20240.

FOR OFFICIAL USE ONLY

PHOENIX, ARIZONA

2001 AUG 29 A 11: 24

B.L.M. AZ STATE OFFICE

August 20,2000

Bureau of Land Management
P.O. ~~Box 16563~~ *222 N Central*
Phoenix, Az. ~~85041~~ *85004*

Enclosed is check #11789 for Four Hundred Dollars(\$400.00) claim rental for the year 2000-2001 for the four claims(4) known as follows:

the AMC numbers are AMC 52691 through 52694 *4-6*

Faith
Hope
Utopia
Hopeless

These claims are located in Sec. 7 & 17 & 18, T1N,R15E

Burnelle Nichols
4663 E. Kelly Dr.
Higley,Az. 85236
(PLEASE SEND RECEIPT
TO THIS ADDRESS)
(602) 924-8988

VERIFIED
WB SEP 07 2000

ENTERED IN COMPUTER
for 9-6-00

RECEIVED
BUREAU OF LAND MANAGEMENT
Aug 31 11 46 AM '00

**United States Department of the Interior
Bureau of Land Management**
BUSINESS & SUPPORT SVCS DIV
222 N CENTRAL AVE
PHOENIX, AZ 85004 -2203
Phone: (602) 417-9200

Receipt	
No:	181347

Transaction #: 194646
Date of Transaction: 08/31/2000

CUSTOMER: BURNELLE NICHOLS
4663 E KELLY DR
HIGLEY, AZ 85236

LINE #	QTY	COMMODITY / SUBJECT / ACTION / PRODUCT	REMARKS	UNIT PRICE	TOTAL
1	1	LOCATABLE MINERALS / MINING CLAIMS-ACCOUNTS/UNADJUDICATED / MINING CLAIM MONEY RECEIVED (455)	MAINT 2001 (4)	- n/a -	\$400.00
TOTAL:					\$400.00

PAYMENT INFORMATION			
1	AMOUNT:	\$400.00	POSTMARKED: 08/24/2000
	TYPE:	CHECK	RECEIVED: 08/31/2000
	CHECK NO:	11789	
	NAME:	CHARLIE NICHOLS, CONTRACTOR 4663 E KELLY DR HIGLEY AZ 85236	

REMARKS

CASE SERIAL NUMBER INFORMATION		
TRNS #	LINE #	CASES
194646	1	AMC52691

This receipt was generated by the automated BLM Collections and Billings System and is a paper representation of a portion of the official electronic record contained therein.

52691

August 14, 1999

Bureau of Land Management
222 N. Central Ave.
Phoenix, Az. 85004

Enclosed is Check #11594 for Four Hundred Dollars (\$400.00) claim rental for the year 1999-2000 for the four claims (4) known as follows:

The AMC numbers are AMC52691 through AMC52694

Faith
Hope
Utopia
Hopeless

These claims are located in Sec. 7 & 17 & 18, T1N,R15E

Burnelle Nichols
4663 E. Kelly Dr
Higley, Az. 85236

RECEIVED
BUREAU OF
LAND MANAGEMENT
Aug 20 10 12 AM '99
ARIZONA
STATE OFFICE
PHOENIX, ARIZONA

ENTERED INTO COMPUTER
9/10/99
JC

UNITED STATES
DEPARTMENT OF THE INTERIOR
BUREAU OF LAND MANAGEMENT

07

RECEIPT AND ACCOUNTING ADVICE

CD/AZ NO. 2296740
08/23/99

CLAIM MAINTENANCE FEE 2000

2 12 13

400.00

Subject:

Applicant: CHARLES NICHOLS
BOX 752
GLOBE AZ 85502

CK 11594
425-0777

Remitter:

Assignor:

LEASE MANAGEMENT DATA NEW UPDATE PAYMENT

ORIGINAL SERIAL NO.	ASG.	TYPE	ST.	CTY.	FUND SYMBOL	ACRES/UNITS	RATE
AMC 52691 - 52694	(4)						

AMOUNT	ANV. DATE	EXP. DATE	BILL CYC.	S/C	DISTRICT	NEXT BILL	MISC. DATA	U of M	ACTUAL UNITS

ASSIGNMENT SERIAL NO.	ASG.	TYPE	ST.	CTY.	FUND SYMBOL	ACRES/UNITS	RATE

AMOUNT	ANV. DATE	EXP. DATE	BILL CYC.	S/C	DISTRICT	NEXT BILL	MISC. DATA	U of M	ACTUAL UNITS

APPLY REMITTANCE

ACTION	FUND SYMBOL	CTY.	AMOUNT
FILING FEE			
RENTAL			
UNEARNED			
REFUND			
TOTAL			
AMOUNT DUE			

Remarks:

BY: _____ DATE: _____

- Lease in Escrow?
 - KGS?
 - Auto Escalates?
 - Auto Renew?
- Of Interest?
Operating Rights?
Operator
Bond Filed?

FOR MMS USE ONLY

BILLEE	FOREST REFUGE
NUMBER	
OCS SECTION	
CODE	

52904-
43477
52691

August 20, 1998

Bureau of Land Management
~~P.O. Box 16563~~ 222 N Central
Phoenix, Az. ~~85011~~ 85004-2203

Enclosed is check #11371 for One thousand Four Hundred Dollars (\$1,400.00) claim rental for the year 1998-99 for the Fourteen(14) claims known as follows:

The AMC numbers are AMC43477 through 43490

- Lost Gulch #1 through #10
- Teddy
- Gold Hill
- Bonanza
- Gold Hill Extension

These claims are locatd in Sec. 7 & 13 & 18, T1N,R14E & 15E

Burnelle Nichols
4663 E. Kelly Dr.
Higley, Az. 85236
(PLEASE SEND RECEIPT TO
THIS ADDRESS)
602 924 8988

VERIFIED
SEP 3 1998

ENTERED IN COMPUTER

L AUG 23 1998

RECEIVED
BUREAU OF LAND MANAGEMENT
AUG 25 9 31 AM '98
BUREAU OF LAND MANAGEMENT
STATE OFFICE
PHOENIX, AZ

CLC

RECEIVED
BUREAU OF LAND MANAGEMENT
Aug 25 9 32 AM '98

August 20, 1998

Bureau of Land Management
P.O. Box 16563 *222 N Central*
Phoenix, Az. ~~85011~~ *85004-2203*

Enclosed is Check #11369 for Two hundred Dollars(\$200.00) claim rental for the yer 1998-99 for the following claims:

NAME	LOCATION	AMC#
Saga X137	Sec.3,T3S,R11E	AMC52980
Saga X139	Sec.3,T3S,R11E	AMC52982

Burnelle Nichols
4663 E. Kelly Dr.
Higley Az. 85236
(PLEASE SEND RECEIPT TO
THIS ADDRESS)
(602)924-8988

VERIFIED

SEP 3 1998

ENTERED IN COMPUT



2
CMC

August 20, 1998

Bureau of Land Management
~~P.O. Box 16563~~ 222 N Central
Phoenix, Az. ~~85011~~ 85004-2203

Enclosed is check #11372 for Four Hundred Dollars(\$400.00) claim rental for the year 1998-99 for the four claims(4) known as follows:

the AMC numbers are AMC 52691 through 52694

Faith
Hope
Utopia
Hopeless

These claims are located in Sec. 7 & 17 & 18, T1N,R15E

Burnelle Nichols
4663 E. Kelly Dr.
Higley, Az. 85236
(PLEASE SEND RECEIPT
TO THIS ADDRESS)
(602) 924-8988

ARIZONA
STATE OFFICE
PHOENIX, AZ 85004

Aug 25 9 32 AM '98

RECEIVED
BUREAU OF
LAND MANAGEMENT

VERIFIED
SEP 3 1998

ENTERED IN COMPUTER

L 8/25/98

4
1/10/98

RECEIVED
BUREAU OF
LAND MANAGEMENT
Aug 25 9 32 AM '98

August 20, 1998

Bureau of Land Management
~~P.O. Box 16563~~ 222 N Central
Phoenix, Az. ~~85011~~ 85004 2203

Enclosed is Check #11370 for Two Thousand Dollars (\$2000.00) claim rental for the 1998-99 for twenty (20) of the Sunset Mining Claims. The name, location and AMC numbers are as follows:

NAME	LOCATION	AMC#
Sunset #6	Sec.10, T3S, R11E	AMC53062
Sunset #18	Sec.10 T3S, R11E	AMC53074
" " #19	Sec.10, T3S, R11E	AMC53075
" " #20	Sec.10, T3S, R11E	AMC53076
" " #21	Sec.10, T3S, R11E	AMC53077
" " #22	Sec.10, T3S, R11E	AMC53078
" " #26	Sec.10&11, T3S, R11E	AMC53082
" " #27	Sec.10, T3S, R11E	AMC53083
" " #28	Sec.10, T3S, R11E	AMC53084
" " #29	Sec.10, T3S, R11E	AMC53085
" " #30	Sec 10, T3S, R11E	AMC53086
" " #36	Sec.15 5 T3S, R11E	AMC53092
" " #37	Sec.15, T3S, R11E	AMC53093
" " #38	Sec.15, T3S, R11E	AMC53094
" " #39	Sec.15, T3S, R11E	AMC53095
" " #44	Sec.15&14, T3S, R11E	AMC53100
" " #45	Sec.15&14, T3S, R11E	AMC53101
" " #46	Sec.15, T3S, R11E	AMC53102
" " #47	Sec.15, T3S, R11E	AMC53103
" " #51	Sec.15, T3S, R11E	AMC53107

Burnelle Nichols
4663 E. Kelly Dr.
Higley, Az, 85236
(PLEASE NOTE NEW ADDRESS)
(602)924-8988

VERIFIED
1998

ENTERED IN COMPUTER

20
4/11

UNITED STATES
DEPARTMENT OF THE INTERI
BUREAU OF LAND MANAGEME

RECEIPT AND ACCOUNTING ADVICE

No. 2389625 04

TC/A2

08/25/98

Subject: CLAIM MAINTENANCE FEE 1999 - XX 40

2 35 13

~~XXXXXXXXXX~~
\$ 4,000.00 ✓

Applicant:

BURNELLE NICHOLS
4653 E KELLY DR
HIGLEY AZ 85236

CR 11069-110672

Remitter: 602 924-8988

Assignor:

LEASE MANAGEMENT DATA										
<input type="checkbox"/> NEW <input type="checkbox"/> UPDATE <input type="checkbox"/> PAYMENT										
ORIGINAL SERIAL NO.	ASG.	TYPE	ST.	CTY.	FUND SYMBOL			ACRES/UNITS	RATE	
AMC 43477, ET AL										
AMOUNT	ANV. DATE	EXP. DATE	BILL CYC.	S/C	DISTRICT	NEXT BILL	MISC. DATA	U of M	ACTUAL UNITS	
ASSIGNMENT SERIAL NO.	ASG.	TYPE	ST.	CTY.	FUND SYMBOL			ACRES/UNITS	RATE	
AMOUNT	ANV. DATE	EXP. DATE	BILL CYC.	S/C	DISTRICT	NEXT BILL	MISC. DATA	U of M	ACTUAL UNITS	

APPLY REMITTANCE			
ACTION	FUND SYMBOL	CTY.	AMOUNT
FILING FEE			
RENTAL			
UNEARNED			
REFUND			
TOTAL			
AMOUNT DUE			

Remarks:

PLEASE NOTE THE CORRECTION ABOVE.
THE NUMBER OF CLAIMS SHOULD BE 40, AND NOT 60.

THANK YOU,
TMC
/826/98

BY:

DATE:

Lease in Escrow?
 KGS? Of Interest?
 Auto Escalates? Operating Rights?
 Auto Renew? Operator
 Bond Filed?

FOR MMS USE ONLY

BILLEE		FOREST REFUGE
NUMBER		
OCS SECTION		
CODE		

A 0
52691
RB

4 x 100 = \$400.00
TES

August 20, 1997

Bureau of Land Management
P.O. Box 16563
Phoenix, Az 85011

Enclosed is check # 11120 for Four
Hundred (\$400.00) Dollars claim rental
for the year 1997 for four claims
known as follows:

- AMC 52691 through AMC 52694
- Faith
- Hope
- Utopia
- Hopeless

These claims are located in Sec. 7, § 17
§ 18, TIN, R15E

ENTERED IN COMPUTER
9-11-97

Burnelle Nichols
4663 E Kelly Dr
Higley, Az 85236
(602) 924-8988

RECEIVED
B.L.M. AZ STATE OFFICE
Aug 20 11 37 AM '97
PHOENIX, ARIZONA

UNITED STATES
DEPARTMENT OF THE INTERIOR
BUREAU OF LAND MANAGEMENT

RECEIPT AND ACCOUNTING ADVICE

NO. 2372369 04

SM/AZ

08/20/97

Subject: CLAIM MAINTENANCE FEE 1998 (4)

2 20 13

400.00

Applicant:

BURNELLE NICHOLS
4663 E. KELLY DR.
HIGLEY, AZ 85236

Remitter:

CHARLIE NICHOLS, CONTRACTOR
BOX 752
GLOBE, AZ 85502
CK #11120 520-425-7006

Assignor:

LEASE MANAGEMENT DATA NEW UPDATE PAYMENT

ORIGINAL SERIAL NO.	ASG.	TYPE	ST.	CTY.	FUND SYMBOL	ACRES/UNITS	RATE
AMC 52691-52694							

AMOUNT	ANV. DATE	EXP. DATE	BILL CYC.	S/C	DISTRICT	NEXT BILL	MISC. DATA	U of M	ACTUAL UNITS

ASSIGNMENT SERIAL NO.	ASG.	TYPE	ST.	CTY.	FUND SYMBOL	ACRES/UNITS	RATE

AMOUNT	ANV. DATE	EXP. DATE	BILL CYC.	S/C	DISTRICT	NEXT BILL	MISC. DATA	U of M	ACTUAL UNITS

APPLY REMITTANCE

ACTION	FUND SYMBOL	CTY.	AMOUNT
FILING FEE			
RENTAL			
UNEARNED			
REFUND			
TOTAL			
AMOUNT DUE			

Remarks:

BY:

DATE:

Lease in Escrow?
 KGS?
 Auto Escalates?
 Auto Renew?

Of Interest?
 Operating Rights?
 Operator
 Bond Filed?

FOR MMS USE ONLY

BILLEE	FOREST REFUGE
NUMBER	
OCS SECTION	
CODE	

52691
-SR

4 claims

August 1, 1996

Bureau of Land Management
P.O. Box 16563
Phoenix, Az. 85011

Enclosed is check #10811 for Four Hundred (\$400.00) claim rental for the year 1996 for the four (4) claims known as follows:

The AMC numbers are AMC52691 through AMC52694 —

Faith
Hope
Utopia
Hopeless

These claims are located in Sec. 7 & 17 & 18, T1N, R15E

Burnelle Nichols
4663 E Kelly Dr.
Higley, Az 85236
(PLEASE NOTE NEW ADDRESS)
(602)924-8988

ENTERED IN COMPUTER

10/7/96 SR

NOV 13 1996 ERS

RECEIVED
BLM AZ STATE OFFICE
PHOENIX, ARIZONA
AUG 27 10 26 AM '96

UNITED STATES
DEPARTMENT OF THE INTERIOR
BUREAU OF LAND MANAGEMENT

RECEIPT AND ACCOUNTING ADVICE

NO. 2263480

04

RS/AZ

08/27/96

Subject: CLAIM MAINTENANCE FEE 1997 (4)

2 17 13

400.00

Applicant:
BURNELLE NICHOLS
4663 E KELLY DR.
HIGLEY, AZ 85236

Remitter: CHARLIE NICHOLS - CK #10811
BOX 752
GLOBE, AZ 85502
425-0777

Assignor:

LEASE MANAGEMENT DATA									
ORIGINAL SERIAL NO.	ASG.	TYPE	ST.	CTY.	FUND SYMBOL			ACRES/UNITS	RATE
AMC 52691 - 52694									

AMOUNT	ANV. DATE	EXP. DATE	BILL CYC.	S/C	DISTRICT	NEXT BILL	MISC. DATA	U of M	ACTUAL UNITS

ASSIGNMENT SERIAL NO.	ASG.	TYPE	ST.	CTY.	FUND SYMBOL			ACRES/UNITS	RATE

AMOUNT	ANV. DATE	EXP. DATE	BILL CYC.	S/C	DISTRICT	NEXT BILL	MISC. DATA	U of M	ACTUAL UNITS

APPLY REMITTANCE			
ACTION	FUND SYMBOL	CTY.	AMOUNT
FILING FEE			
RENTAL			
UNEARNED			
REFUND			
TOTAL			
AMOUNT DUE			

Remarks:
AMC 52691-694 *gpc*

BY: _____ DATE: _____

- Lease in Escrow?
- KGS? Of Interest?
- Auto Escalates? Operating Rights?
- Auto Renew? Operator
- Bond Filed?

FOR MMS USE ONLY	
BILLEE NUMBER	FOREST REFUGE
OCS SECTION CODE	

UNITED STATES
DEPARTMENT OF THE INTERIOR
BUREAU OF LAND MANAGEMENT

52691
32

RECEIPT AND ACCOUNTING ADVICE

NO. 226348U 04

RS/AZ

08/27/96

Subject: CLAIM MAINTENANCE FEE 1997 (4)

2 17 13

400.00

Applicant:
BURNELLE NICHOLS
4663 E KELLY DR.
HIGLEY, AZ 85236

Remitter: CHARLIE NICHOLS - CK #10811
BOX 752
GLOBE, AZ 85502
425-0777

Assignor:

LEASE MANAGEMENT DATA NEW UPDATE PAYMENT

ORIGINAL SERIAL NO.	ASG.	TYPE	ST.	CTY.	FUND SYMBOL	ACRES/UNITS	RATE
AMC 52691 - 52694							

AMOUNT	ANV. DATE	EXP. DATE	BILL CYC.	S/C	DISTRICT	NEXT BILL	MISC. DATA	U of M	ACTUAL UNITS

ASSIGNMENT SERIAL NO.	ASG.	TYPE	ST.	CTY.	FUND SYMBOL	ACRES/UNITS	RATE

AMOUNT	ANV. DATE	EXP. DATE	BILL CYC.	S/C	DISTRICT	NEXT BILL	MISC. DATA	U of M	ACTUAL UNITS

APPLY REMITTANCE			
ACTION	FUND SYMBOL	CTY.	AMOUNT
FILING FEE			
RENTAL			
UNEARNED			
REFUND			
TOTAL			
AMOUNT DUE			

Remarks:

BY: _____ DATE: _____

Lease in Escrow?
 KGS? Of Interest?
 Auto Escalates? Operating Rights?
 Auto Renew? Operator
 Bond Filed?

FOR MMS USE ONLY

BILLEE NUMBER	FOREST REFUGE
OCS SECTION CODE	

43477
52691
SR

August 18, 1995

14 CLAIMS
\$1,400.00
SIC

Bureau of Land Management
P.O. Box 16563
Phoenix, Az. 85011

Enclosed is check 10 499 for One Thousand Four
Hundred Dollars (\$1400) claim rental for the year 1996
for the Fourteen claims (14) known as follows:

The AMC numbers are AMC43477 through AMC43490

Lost Gulch #1 through #10
Teddy
Gold Hill
Bonanza
Gold Hill Extension

These claims are located in Sec. 7 & 13 & 18, T1N, R14E
&15E

*This is a change of
address - not
corrected*

Burnelle Nichols
111 S. Greenfield Rd
Sp 781
Mesa, Az. 85026

RECEIVED
B.L.M. AZ STATE OFFICE
Aug 22 1 39 PM '95
PHOENIX, ARIZONA

ENTERED IN COMPUTER
10/11/95 MCH/AR

August 18, 1995

Bureau of Land Management
P.O. Box 16563
Phoenix, Az. 85011

4 claims
\$400.00
DLL

Enclosed is check 10500 for Four Hundred Dollars (\$400) claim rental for the year 1996 for the Four claims (4) known as follows:

The AMC numbers are AMC52691 through AMC52694
Faith
Hope
Utopia
Hopeless

These claims are located in Sec. 7 & 17 & 18, T1N, R15E

Burnelle Nichols
111 S. Greenfield Rd
Sp 781
Mesa, Az. 85026

*This is a change of
address as listed*

RECEIVED
BLM AZ STATE OFFICE
Aug 21 1 39 PM '95
PHOENIX, ARIZONA

ENTERED IN COMPUTER

10/11/95 MJA/AR

UNITED STATES
DEPARTMENT OF THE INTERIOR
BUREAU OF LAND MANAGEMENT

RECEIPT AND ACCOUNTING ADVICE BY/AZ NO. 21477895

CLAIM MAINTENANCE FEE 1996 (10) 2 53 13 1,600.00

Subject:

Applicant: BURNELLE NICHOLS
111 S. GREENFIELD RD., #781
MESA, AZ 85026

CHARLIE NICHOLS
BOX 752
Remitter: GLOBE, AZ 85502
CK #10490 520-425-7005
1050

Assignor:

LEASE MANAGEMENT DATA									
<input type="checkbox"/> NEW <input type="checkbox"/> UPDATE <input type="checkbox"/> PAYMENT									
ORIGINAL SERIAL NO.	ASG.	TYPE	ST.	CTY.	FUND SYMBOL			ACRES/UNITS	RATE
43477, ET AL									
AMOUNT	ANV. DATE	EXP. DATE	BILL CYC.	S/C	DISTRICT	NEXT BILL	MISC. DATA	U of M	ACTUAL UNITS
ASSIGNMENT SERIAL NO.	ASG.	TYPE	ST.	CTY.	FUND SYMBOL			ACRES/UNITS	RATE
AMOUNT	ANV. DATE	EXP. DATE	BILL CYC.	S/C	DISTRICT	NEXT BILL	MISC. DATA	U of M	ACTUAL UNITS
APPLY REMITTANCE									
ACTION	FUND SYMBOL	CTY.	AMOUNT	Remarks:					
FILING FEE				43477- 43490					
RENTAL				52691- 52694					
UNEARNED									
REFUND									
TOTAL									
AMOUNT DUE									
<input type="checkbox"/> Lease in Escrow? <input type="checkbox"/> KGS? <input type="checkbox"/> Auto Escalates? <input type="checkbox"/> Auto Renew?				Of Interest? Operating Rights? Operator Bond Filed?				FOR MMS USE ONLY BILLEE NUMBER OCS SECTION CODE FOREST REFUGE	

UNITED STATES
DEPARTMENT OF THE INTERIOR
BUREAU OF LAND MANAGEMENT

RECEIPT AND ACCOUNTING ADVICE

NO. 2024869

AS/AZ

03/31/91

Subject: COLLECTOR'S ASSISTANCE FEE 1995 (40)

2 03 13

4.000 0 1

Applicant:

BURNELLE NICHOLS
8130 N. 74TH PL.
SCOTTSDALE, AZ 85258

SAME - CK #'S 10209 THRU 10210

Remitter:

(502) 485-7006
(502) 485-7777

Assignor:

LEASE MANAGEMENT DATA										<input type="checkbox"/> NEW	<input type="checkbox"/> UPDATE	<input type="checkbox"/> PAYMENT	
ORIGINAL SERIAL NO.	ASG.	TYPE	ST.	CTY.	FUND SYMBOL				ACRES/UNITS	RATE			
AMC 3305E, ET AL													
AMOUNT	ANV. DATE	EXP. DATE	BILL CYC.	S/C	DISTRICT	NEXT BILL	MISC. DATA	U of M	ACTUAL UNIT				
ASSIGNMENT SERIAL NO.	ASG.	TYPE	ST.	CTY.	FUND SYMBOL				ACRES/UNITS	RATE			
AMOUNT	ANV. DATE	EXP. DATE	BILL CYC.	S/C	DISTRICT	NEXT BILL	MISC. DATA	U of M	ACTUAL UNIT				
APPLY REMITTANCE													
ACTION	FUND SYMBOL	CTY.	AMOUNT	Remarks:									
FILING FEE													
RENTAL													
UNEARNED													
REFUND													
TOTAL													
AMOUNT DUE				BY:	DATE:								
<input type="checkbox"/> Lease in Escrow?	<input type="checkbox"/> KGS?	<input type="checkbox"/> Auto Escalates?	<input type="checkbox"/> Auto Renew?	<input type="checkbox"/> Of Interest?	<input type="checkbox"/> Operating Rights?	<input type="checkbox"/> Operator	<input type="checkbox"/> Bond Filed?	FOR MMS USE ONLY					
				BILLEE NUMBER	FOREST REFUGE								
				OCS SECTION CODE									

August 27, 1994

Bureau of Land Management
P.O. Box 16563
Phoenix, Az. 85011

Enclosed is a check #10212 for Two Thousand Dollars(\$2,000.00) claim rental for the year 1995 for Twenty (20) of the Sunset Mining Claims. The name, location and AMC numbers are as follows:

NAME	LOCATION	AMC#
Sunset #6	Sec.10,T3S,R11E	AMC53062
" #18	Sec.10,T3S,R11E	AMC53074
" #19	Sec.10,T3S,R11E	AMC53075
" #20	Sec.10,T3S,R11E	AMC53076
" #21	Sec.10,T3s,R11E	AMC53077
" #22	Sec.10,T3S,R11E	AMC53078
" #26	Sec.10&11,T3S,R11E	AMC53082
" #27	Sec.10,T3S,R11E	AMC53083
" #28	Sec.10,T3S,R11E	AMC53084
" #29	Sec.10,T3S,R11E	AMC53085
" #30	Sec.10,T3S,R11E	AMC53086
" #36	Sec.15,T3S,R11E	AMC53092
" #37	Sec.15,T3S,R11E	AMC53093
" #38	Sec.15,T3S,R11E	AMC53094
" #39	Sec.15,T3S,R11E	AMC53095
" #44	Sec.15&14,T3s,R11E	AMC53100
" #45	Sec.15&14,T3S,R11E	AMC53101
" #46	Sec.15,T3S,R11E	AMC53102
" #47	Sec.15,T3S,R11E	AMC53103
" #51	Sec.15,T3S,R11E	AMC53107

BURNELLE NICHOLS
8130 N. 74th Place
Scottsdale, Arizona 85258

RECEIVED
B.L.M. AZ STATE OFFICE
Aug 31 10 05 AM '94
PHOENIX, ARIZONA

August 27, 1994

Bureau of Land Management
P.O. Box 16563
Phoenix, Az. 85011

Enclosed is check #10211 for Two Hundred Dollars (\$200.00) claim rental for the year 1995 for following claims:

Name	Location	AMC#
Saga X137	Sec.3,T3S,R11E	AMC52980
Saga X139	Sec.3,T3S,R11E	AMC52982

BURNELLE NICHOLS
8130 N. 74th Place
Scottsdale, Az 85258

RECEIVED
B.L.M. AZ STATE OFFICE
AUG 31 10 05 AM '94
PHOENIX, ARIZONA

August 27, 1994

Bureau of Land Management
P.O. Box 16563
Phoenix, Az 85011

Enclosed is check #10210 for Four Hundred Dollars (\$400.00) claim rental for the year 1995 for the four (4) claims known as follows:

The AMC numbers are AMC52691 through AMC52694

Faith
Hope
Utopia
Hopeless

These claims are located in Sec. 7 & 17 & 18, T1N,R15E

BURNELLE NICHOLS
8130 N. 74th Place
Scottsdale, Az 85258

RECEIVED
BLM AZ STATE OFFICE
AUG 31 10 05 AM '94
PHOENIX, ARIZONA

August 27, 1994

Bureau of Land Management
P.O. Box 16563
Phoenix, Az. 85011

Enclosed is check #10209 for One Thousand Four Hundred Dollars (\$1,400) claim rental for the year 1995 for the Fourteen (14) claims known as follows:

The AMC numbers are AMC43477 through AMC43490

Lost Gulch #1 through #10
Teddy
Gold Hill
Bonanza
Gold Hill Extension

These claims are located in Sec. 7 & 13 & 18, T1N, R14E & 15E

BURNELLE NICHOLS
8130 N. 74th Place
Scottsdale, Az 85258

RECEIVED
B.L.M. AZ STATE OFFICE
AUG 31 10 05 AM '94
PHOENIX, ARIZONA

52691
Sr

August 17, 1993

Bureau of Land Management
P.O. Box 16563
Phoenix, Az. 85011

Enclosed is check #9748 for Eight Hundred Dollars(\$800.00) claim rental for the years 1993 and 1994 for the four(4) claims known as follows:

The AMC numbers are AMC52691 through AMC52694 ✓

- Faith ✓
- Hope ✓
- Utopia ✓
- Hopeless ✓

These claims are located in Sec.7 & 17 & 18, T1N, R15E

CHARLIE NICHOLS
8130 N. 74th Place
Scottsdale, Az 85258

RECEIVED
B.L.M. AZ STATE OFFICE
Aug 19 10 19 AM '93
PHOENIX, ARIZONA

93 & 94 Rental
ENTERED IN COMPUTER
9/1/93 Srivas

UNITED STATES
DEPARTMENT OF THE INTERIOR
BUREAU OF LAND MANAGEMENT

RECEIPT AND ACCOUNTING ADVICE

NO. 1900995 04

SM/AZ

08/19/93

Subject: CLAIM RENTAL FEE 1993 & 1994 (4)

2 12 13

800.00

Applicant:

CHARLIE NICHOLS
8130 N. 74TH PLACE
SCOTTSDALE, AZ 85258

Remitter: SAME - CK #9748
425-7006 425-0777

lpi

Assignor:

LEASE MANAGEMENT DATA NEW UPDATE PAYMENT

ORIGINAL SERIAL NO.	ASG.	TYPE	ST.	CTY.	FUND SYMBOL	ACRES/UNITS	RATE
AMC 52691-52694							

AMOUNT	ANV. DATE	EXP. DATE	BILL CYC.	S/C	DISTRICT	NEXT BILL	MISC. DATA	U of M	ACTUAL UNITS

ASSIGNMENT SERIAL NO.	ASG.	TYPE	ST.	CTY.	FUND SYMBOL	ACRES/UNITS	RATE

AMOUNT	ANV. DATE	EXP. DATE	BILL CYC.	S/C	DISTRICT	NEXT BILL	MISC. DATA	U of M	ACTUAL UNITS

APPLY REMITTANCE

ACTION	FUND SYMBOL	CTY.	AMOUNT
FILING FEE			
RENTAL			
UNEARNED			
REFUND			
TOTAL			
AMOUNT DUE			

Remarks:

BY: _____ DATE: _____

- Lease in Escrow?
 - KGS?
 - Auto Escalates?
 - Auto Renew?
- Of Interest?
Operating Rights?
Operator
Bond Filed?

FOR MMS USE ONLY

BILLEE	FOREST REFUGE
NUMBER	
OCS SECTION	
CODE	

STATE OF ARIZONA, } I hereby certify that the within instrument was filed and recorded
County of Gila } ss. April 3, 19 92, at 8:40 A. M.
In Docket No. 863, Page 795, at the request of
Charlie Nichols, Contractor

Fee No.: 614782
MICROFILMED
Compared

52691
TD
ATB

When recorded mail to:
Charlie Nichols
8130 N 74th PL
Scottsdale, AZ
85258

Witness my hand and official seal.
MARY V. DE PAOLI,
County Recorder
By Connie A. Shaw
Deputy Recorder

Fee: \$
\$10.00 + \$4.00 + \$2.00
\$16.00
CK # 9217

AFFIDAVIT OF PERFORMANCE OF ANNUAL WORK

State of Arizona } A MC 52691
County of GILA } ss. thru
A MC 52694 4

1. CHARLIE NICHOLS Name
BOX 752 Address
GLOBE, ARIZONA City State Zip
8:00 A.M. MAY 15 1992 PHOENIX, ARIZONA RECEIVED B.L.M. AZ STATE OFFICE

being duly sworn according to law deposes and says that they are a citizen of the United States more than eighteen years of age and that all of the facts set forth in this affidavit are true and correct according to the best of their knowledge, information and belief.

- 2. That they are personally acquainted with the mining claim named Faith, Hope, Utopia and Hopeless situate in the GLOBE Mining District, GILA County, Arizona, the location of which is recorded in the office of the County Recorder of that County in Book 185 Docket 46, Pages 409-411 Page 128. Notice of location is posted in Section 7, 17, & 18, Township 1N, Range 15E, G&SRB&M.
- 3. That between the dates of September 1, 1991 and September 1, 1992 at least FOUR HUNDRED DOLLARS (\$400.00) dollars worth of work and improvements were done and performed upon this claim not including location work.
- 4. The work and improvements were made by and at the expense of CHARLIE NICHOLS, owners of the mine for the purpose of complying with the laws of the United States pertaining to assessments or annual work.
- 5. CHARLIE NICHOLS, JERRY DILLARD AND FRED COX were the names of the persons employed by the owner who labored to do the work and improvements.
- 6. The work and improvements done were MAINTENANCE, GRADING AND IMPROVING EXISTING ROADS, EXPLORATION AND SAMPLING, ASSAYING

Dated 3-26-92 Charlie Nichols Signature

Subscribed to and sworn before me, a Notary Public, this 26th day of March 19 92, by Charlie Nichols

My Commission expires Aug 29, 1995 Lurinda Nichols Notary Public

UNITED STATES
DEPARTMENT OF THE INTERIOR
BUREAU OF LAND MANAGEMENT

RECEIPT AND ACCOUNTING ADVICE

NO. 1950329 ⁰⁴

RS/AZ 05/15/92

ek

20.00

2 11 12

Subject: AFFIDAVITS OF ASSESSMENT WORK (4)

Applicant:

CHARLIE NICHOLS, ET AL
8130 N. 74th PL.
SCOTTSDALE, AZ 85258

Remitter: CHARLIE NICHOLS, CONTRACTOR
BOX 572
GLOBE, AZ 85502
(602) 425-8116 CHECK #9279

Assignor:

LEASE MANAGEMENT DATA NEW UPDATE PAYMENT

ORIGINAL SERIAL NO.	ASG.	TYPE	ST.	CTY.	FUND SYMBOL	ACRES/UNITS	RATE
AMC 52691-52694							

AMOUNT	ANV. DATE	EXP. DATE	BILL CYC.	S/C	DISTRICT	NEXT BILL	MISC. DATA	U of M	ACTUAL UNITS

ASSIGNMENT SERIAL NO.	ASG.	TYPE	ST.	CTY.	FUND SYMBOL	ACRES/UNITS	RATE

AMOUNT	ANV. DATE	EXP. DATE	BILL CYC.	S/C	DISTRICT	NEXT BILL	MISC. DATA	U of M	ACTUAL UNITS

APPLY REMITTANCE			
ACTION	FUND SYMBOL	CTY.	AMOUNT
FILING FEE			
RENTAL			
UNEARNED			
REFUND			
TOTAL			
AMOUNT DUE			

Remarks:

ek
TSS

BY:

DATE:

Lease in Escrow?

KGS?

Of Interest?

Auto Escalates?

Operating Rights?

Auto Renew?

Operator

Bond Filed?

FOR MMS USE ONLY

BILLEE	FOREST REFUGE
NUMBER	
OCS SECTION	
CODE	

STATE OF ARIZONA, }
County of Gila } ss.

I hereby certify that the within instrument was filed and recorded
Jun. 11, 1991 at 11:40 A.M.

Fee No.: SR
603284

In Docket No. 833, Page 596, at the request of
Billy McGee

MICROFILMED

When recorded mail to:

Witness my hand and official seal.
MARY V. DE PAOLI
County Recorder
By Paula Mitchell
Deputy Recorder

Compared
Fee: \$
\$10.00 + \$4.00
11:40 CR # 8807

AFFIDAVIT OF PERFORMANCE OF ANNUAL WORK

State of Arizona }
County of Gila } ss

A MC 52691
thru
A MC 52694

RECEIVED
BLM AZ STATE OFFICE
9:00 AM
PHOENIX, ARIZONA
AUG 14 '91

1. CHARLIE NICHOLS Name
BOX 752 Address
GLOBE ARIZONA 85502
City State Zip

being duly sworn according to law deposes and says that they are a citizen of the United States more than eighteen years of age and that all of the facts set forth in this affidavit are true and correct according to the best of their knowledge, information and belief.

- That they are personally acquainted with the mining claim named Faith, Hope, Utopia and Hopeless situate in the GLOBE Mining District, Gila County, Arizona, the location of which is recorded in the office of the County Recorder of that County in Book 185 Docket 46, Page 128 409-411 Pages. Notice of location is posted in Section 7, 17 & 18 Township 1N, Range 15E, G&SRB&M.
- That between the dates of September 1, 1990 and September 1, 1991 at least FOUR HUNDRED DOLLARS (\$400.00) dollars worth of work and improvements were done and performed upon this claim not including location work.
- The work and improvements were made by and at the expense of CHARLIE NICHOLS, owners of the mine for the purpose of complying with the laws of the United States pertaining to assessments or annual work.
- Charlie Nichols, Jerry Dillard, Floyd Stiles, and Fred Cox were the names of the persons employed by the owner who labored to do the work and improvements.
- The work and improvements done were cleaning work areas, maintaining existing roads, extensive sampling and assays

Dated June 10, 1991 Charlie Nichols Signature

Subscribed to and sworn before me, a Notary Public, this 10th day of June, 1991, by Charlie Nichols

My Commission expires Aug 29, 1991 [Signature] Notary Public

STATE OF ARIZONA, } ss. I hereby certify that the within instrument was filed and recorded
County of Gila } Aug. 16, 19 90, at 12:10 P. M.
In Docket No. 807, Page 781, at the request of
Charlie Nichols

Fee No.:
592937
MICROFILMED
Compared
Fee: \$
110.00 + 74.00
2.10
C. CR#11204

When recorded mail to:

Charlie Nichols
Box 752
Globe, Arizona 85502
Pick up

Witness my hand and official seal.
MARY V. DE PAOLI
County Recorder
By Kayce Poore
Deputy Recorder

AFFIDAVIT OF PERFORMANCE OF ANNUAL WORK

RECEIVED
B.L.M. AZ STATE OFFICE
SEP 11 1990
7:45 A.M.
PHOENIX, ARIZONA

State of Arizona } ss. A MC 52691
County of Gila } thru
A MC 52694

1. Charlie Nichols Name
P.O. Box 752
Globe, Address Arizona 85502
City State Zip

being duly sworn according to law deposes and says that they are a citizen of the United States more than eighteen years of age and that all of the facts set forth in this affidavit are true and correct according to the best of their knowledge, information and belief.

- That they are personally acquainted with the mining claim named Faith, Hope, Utopia and Hopeless situate in the Globe Mining District, Gila County, Arizona, the location of which is recorded in the office of the County Recorder of that County in Book 46 Docket 185 Page 128, Page s 409-411. Notice of location is posted in Section 7, 17&18, Township 1N, Range 15E, G&SRB&M.
- That between the dates of September 1, 1989 and September 1, 1990 at least Four Hundred (\$ 400.00) dollars worth of work and improvements were done and performed upon this claim not including location work.
- The work and improvements were made by and at the expense of Charlie Nichols, owners of the mine for the purpose of complying with the laws of the United States pertaining to assessments or annual work.
- Charlie Nichols, Floyd Stiles, Lester Schnittker and Fred Cox. were the names of the persons employed by the owner who labored to do the work and improvements.
- The work and improvements done were Cleaning work areas and maintained existing roadways.

Dated 8-14-90 Charlie Nichols
Signature

Subscribed to and sworn before me, a Notary Public, this 14th day of Aug 19 90, by Charlie Nichols

My Commission expires Aug 30 1991 Bunella Niche
Notary Public

UNITED STATES
DEPARTMENT OF THE INTERIOR
BUREAU OF LAND MANAGEMENT

RECEIPT AND ACCOUNTING ADVICE

NO. 1641914 04

SM/AZ 09/11/90

OK

Subject: AFFIDAVITS OF ASSESSMENT WORK (4)

2 18 12

20.00

Applicant:

CHARLIE NICHOLS
BOX 752
GLOBE, AZ 85502

Remitter: SAME - CK #11209
948-3260 SCOTTSDALE

Assignor:

LEASE MANAGEMENT DATA NEW UPDATE PAYMENT

ORIGINAL SERIAL NO.	ASG.	TYPE	ST.	CTY.	FUND SYMBOL	ACRES/UNITS	RATE
AMC 52691-52694							

AMOUNT	ANV. DATE	EXP. DATE	BILL CYC.	S/C	DISTRICT	NEXT BILL	MISC. DATA	U of M	ACTUAL UNITS

ASSIGNMENT SERIAL NO.	ASG.	TYPE	ST.	CTY.	FUND SYMBOL	ACRES/UNITS	RATE

AMOUNT	ANV. DATE	EXP. DATE	BILL CYC.	S/C	DISTRICT	NEXT BILL	MISC. DATA	U of M	ACTUAL UNITS

APPLY REMITTANCE

ACTION	FUND SYMBOL	CTY.	AMOUNT
FILING FEE			
RENTAL			
UNEARNED			
REFUND			
TOTAL			
AMOUNT DUE			

Remarks:

Acknowledged JSM

BY: _____ DATE: _____

- Lease in Escrow?
- KGS? Of Interest?
- Auto Escalates? Operating Rights?
- Auto Renew? Operator
- Bond Filed?

FOR MMS USE ONLY	
BILLEE NUMBER	FOREST REFUGE
OCS SECTION CODE	

STATE OF ARIZONA, } ss. I hereby certify that the within instrument was filed and recorded
County of Gila } Aug. 22, 1989 at 11:35 A. M.
In Docket No. 776, Page 893, at the request of
Charlie Nichols

Fee No.:
580065
MICROFILMED
COMPARED

When recorded mail to:
Charlie Nichols
Box 752
Globe, AZ 85502

Witness my hand and official seal.

MARY V. DE PAOLI,
County Recorder

By Evelyn Morice
Deputy Recorder

Fee: \$
\$ 10.00 + \$ 400.00 = \$ 410.00
11:35
C-2 1/10 636

AFFIDAVIT OF PERFORMANCE OF ANNUAL WORK

State of Arizona }
County of GILA } ss.

A MC 52691
thru
A MC 52694

RECEIVED
B.L.M. AZ STATE OFFICE

NOV 13 1989

7:45 A.M.
PHOENIX, ARIZONA

1. CHARLIE NICHOLS Name
P.O. BOX 752 Address
GLOBE ARIZONA 85502
City State Zip

being duly sworn according to law deposes and says that they are a citizen of the United States more than eighteen years of age and that all of the facts set forth in this affidavit are true and correct according to the best of their knowledge, information and belief.

- 2. That they are personally acquainted with the mining claim named Faith, Hope, Utopia & Hopeless situate in the Globe Mining District, Gila County, Arizona, the location of which is recorded in the office of the County Recorder of that County in Book 185 Page 128 Docket 46, Page s 409-411. Notice of location is posted in Section 7, 17, & 18 Township 1N, Range 15E, G&SRB&M.
- 3. That between the dates of Sept. 1, 1988 and Sept. 1, 1989 at least Four Hundred (\$ 400.00) dollars worth of work and improvements were done and performed upon this claim not including location work.
- 4. The work and improvements were made by and at the expense of Charlie Nichols, owners of the mine for the purpose of complying with the laws of the United States pertaining to assessments or annual work.
- 5. Charlie Nichols, Floyd Stiles, Lester Schnittker, Fred Cox and Jerry Dillard were the names of the persons employed by the owner who labored to do the work and improvements.
- 6. The work and improvements done were cleaning working areas and rebuilt and maintained existing roadways.

Dated 8-21-89

Charlie Nichols
Signature

Subscribed to and sworn before me, a Notary Public, this 22nd day of August, 1989, by Charlie Nichols

My Commission expires Sept. 15, 1989

Charlie Nichols
Notary Public

7691
Epi

UNITED STATES
DEPARTMENT OF THE INTERIOR
BUREAU OF LAND MANAGEMENT

RECEIPT AND ACCOUNTING ADVICE

NO. 1673798 02
JK

Subject: AFFIDAVIT OF LABOR (4) SGM/AZ 11 13 89 0 19 12 2000

Applicant: CHARLIE NICHOLS
PO BOX 752
GLOBE, AZ 85502

Remitter: SAME - CK #10779

Assignor:

LEASE MANAGEMENT DATA NEW UPDATE PAYMENT

ORIGINAL SERIAL NO.	ASG.	TYPE	ST.	CTY.	FUND SYMBOL	ACRES/UNITS	RATE
AMC 52691 - 52694							

AMOUNT	ANV. DATE	EXP. DATE	BILL CYC.	S/C	DISTRICT	NEXT BILL	MISC. DATA	U of M	ACTUAL UNITS

ASSIGNMENT SERIAL NO.	ASG.	TYPE	ST.	CTY.	FUND SYMBOL	ACRES/UNITS	RATE

AMOUNT	ANV. DATE	EXP. DATE	BILL CYC.	S/C	DISTRICT	NEXT BILL	MISC. DATA	U of M	ACTUAL UNITS

APPLY REMITTANCE			
ACTION	FUND SYMBOL	CTY.	AMOUNT
FILING FEE			
RENTAL			
UNEARNED			
REFUND			
TOTAL			
AMOUNT DUE			

Remarks:

ACK / Bal

BY: _____ DATE: _____

Lease in Escrow?
 KGS? Of Interest?
 Auto Escalates? Operating Rights?
 Auto Renew? Operator
 Bond Filed?

FOR MMS USE ONLY

BILLEE		FOREST REFUGE
NUMBER		
OCS SECTION		
CODE		

H 10008

STATE OF ARIZONA, } ss. hereby certify that the within instrument was d and recorded
County of Gila } Aug. 19, 1988, at 10:45 A. M.
In Docket No. 743, Page 897, at the request of
Charlie Nichols

Fee No.:
566150
MICROFILMED

52691

When recorded mail to:
Charlie Nichols
P.O. Box 752
Globe, AZ 85502

Witness my hand and official seal.
MARY V. DE PAOLI,
County Recorder
By Evelyn Morales
Deputy Recorder

Pick-up 425-8408 or 425-8116

AFFIDAVIT OF PERFORMANCE OF ANNUAL WORK

State of Arizona }
County of Gila } ss.

A MC 52691
thru
A MC 52694

1. CHARLIE NICHOLS

Name
Box 752
Address
Globe Arizona 85502
City State Zip

being duly sworn according to law deposes and says that they are a citizen of the United States more than eighteen years of age and that all of the facts set forth in this affidavit are true and correct according to the best of their knowledge, information and belief.

2. That they are personally acquainted with the mining claim named Faith, Hope Utopia and Hopeless situate in the Globe Mining District, Gila County, Arizona, the location of which is recorded in the office of the County Recorder of that County in Book 46, Page 409-411. Notice of location is posted in Section 7, 17 & 18, Township 1N, Range 15E, G&SRB&M.

3. That between the dates of Sept 1, 1987 and Sept 1, 1988 at least Four Hundred (\$400.00) dollars worth of work and improvements were done and performed upon this claim not including location work.

4. The work and improvements were made by and at the expense of Charlie Nichols, owners of the mine for the purpose of complying with the laws of the United States pertaining to assessments or annual work.

5. Charlie Nichols, Charlie Nichols, Jr. Jerry Dillard, Fred Cox, Horace Packard, Jr. and Tom Sexton were the names of the persons employed by the owner who labored to do the work and improvements.

6. The work and improvements done were Blading and maintainance of road, extensive sampling and testing of ores, general maintainance and cleanup

RECEIVED
B.I.M. AZ STATE OFFICE

SEP 09 1988

Dated 8-8-1988 Charlie Nichols Signature
1:45 A.M. PHOENIX, ARIZONA

Subscribed to and sworn before me, a Notary Public, this 8th day of August, 1988, by Charlie Nichols

My Commission expires Sept. 15, 1989
Richard [Signature]
Notary Public

STATE OF ARIZONA, } ss. I by certify that the within instrument was and recorded
County of Gila } Aug. 19, 1988, at 4:45 A. M.
In Docket No. 743, Page 897, at the request of
Charlie Nichols

Fee No.:
566150
MICROFILMED

When recorded mail to:
Charlie Nichols
P.O. Box 752
Globe, AZ 85502

Witness my hand and official seal.
MARY V. DE PAOLI,
County Recorder
By Evelyn Morales
Deputy Recorder

Pick-up 425-8408 or 425-8116

AFFIDAVIT OF PERFORMANCE OF ANNUAL WORK

State of Arizona }
County of Gila } ss.

A MC 52691
thru
A MC 52694

extra

1. CHARLIE NICHOLS
Name
Box 752
Address
Globe Arizona 85502
City State Zip

being duly sworn according to law deposes and says that they are a citizen of the United States more than eighteen years of age and that all of the facts set forth in this affidavit are true and correct according to the best of their knowledge, information and belief.

2. That they are personally acquainted with the mining claim named Faith, Hope Utopia
and Hopeless situate in the Globe Mining District,
Gila County, Arizona, the location of which is recorded in the office of
the County Recorder of that County in Book 46, Page 409-411. Notice of
location is posted in Section 7, 17 & 18, Township 1N, Range 15E, G&SRB&M.

3. That between the dates of Sept 1, 1987 and Sept 1, 1988
at least Four Hundred (\$400.00)
dollars worth of work and improvements were done and performed upon this claim not including
location work.

4. The work and improvements were made by and at the expense of Charlie Nichols
owners of the mine for the
purpose of complying with the laws of the United States pertaining to assessments or annual work.

5. Charlie Nichols, Charlie Nichols, Jr. Jerry Dillard, Fred Cox, Horace
Packard, Jr. and Tom Sexton
were the names of the persons employed by the owner who labored to do the work and improvements.

6. The work and improvements done were Blading and maintainance of road, extensive
sampling and testing of ores, general maintainance and cleanup

RECEIVED
B.I.M. AZ STATE OFFICE

SEP 09 1988

Dated 8-8-1988 Charlie Nichols
Signature

Subscribed to and sworn before me, a Notary Public, this 8th day of August,
1988, by Charlie Nichols

My Commission expires Sept. 15, 1989
Charlie Nichols
Notary Public

STATE OF ARIZONA, I hereby certify that the within instrument was filed and recorded
County of Gila ss. Aug. 24, 19 87, at 4:30 P. M.
In Docket No. 713, Page 110, at the request of
Charlie Nichols

Fee No.: CD
552671
\$102 + \$40 + \$10
4:30
C ch# 9306

When recorded mail to:
Charlie Nichols
P.O. Box 752
Globe, Az 85502

Witness my hand and official seal.
MARY V. DE PAOLI,
County Recorder
By Richard Lockman
Deputy Recorder

Compared
MICROFILMED

AFFIDAVIT OF PERFORMANCE OF ANNUAL WORK

State of Arizona }
County of Gila } ss

A MC 52691
thru
a mc 52694

RECEIVED
B.L.M. AZ STATE OFFICE
SEP 15 1987
7:45 A.M.
PHOENIX, ARIZONA

1. CHARLIE NICHOLS Name
Box 752 Address
Globe Arizona 85502
City State Zip

being duly sworn according to law deposes and says that they are a citizen of the United States more than eighteen years of age and that all of the facts set forth in this affidavit are true and correct according to the best of their knowledge, information and belief.

2. That they are personally acquainted with the mining claim named Faith, Hope, UTOPIA and Hopeless situate in the Globe Mining District, Gila County, Arizona, the location of which is recorded in the office of the County Recorder of that County in Book 46 Docket 185, Page 128 409-411. Notice of location is posted in Sections 7, 17 & 18 Township 1N, Range 15E, G&SRB&M.

3. That between the dates of Sept 1, 1986 and Sept 1, 1987 at least Four Hundred (\$400.00) dollars worth of work and improvements were done and performed upon this claim not including location work.

4. The work and improvements were made by and at the expense of Charlie Nichols, owners of the mine for the purpose of complying with the laws of the United States pertaining to assessments or annual work.

5. Charlie Nichols, Charlie Nichols, Jr., Floyd Stiles and Jose Ramirez were the names of the persons employed by the owner who labored to do the work and improvements.

6. The work and improvements done were Blading of road, cat work on potential mining sites and ore veins, general maintenance and cleanup, sampling and testing of ores.

Dated Aug 24, 1987 Charlie Nichols
Signature

Subscribed to and sworn before me, a Notary Public, this 24th day of August, 1987, by Charlie Nichols

My Commission expires Sept. 15, 1989 Janie Hesketh
Notary Public

REORDER SYSTEM

15124

535809 576/ 976- 976

DATE RECORDED 17/21/85
TIME RECORDED 9.25

52691
colg

FEES PAID
FEE PAID
14.00
BALANCE PAID

REORDER SYSTEM
REORDER SYSTEM
REORDER SYSTEM
REORDER SYSTEM

REORDER SYSTEM / NICHOLS
REORDER SYSTEM
REORDER SYSTEM, N.Z.

85522

ORDER

STATE OF ARIZONA, } I hereby certify that the within instrument w iled and recorded
County of Gila } ss. July 21, 19 86, at 8:05 A.M.
In Docket No. 676, Page 976, at the request of
Charlie Nichols

Fee No.:
536889

When recorded mail to:
Charlie Nichols
P.O. Box 752
Globe, AZ 85502

Witness my hand and official seal.
MARY V. DE PAOLI,
County Recorder
By Margaret Ann [Signature]
Deputy Recorder

COMPAREL
MICROFILMED
Fee: \$10.00 + \$1.00
8:05
CASH

AFFIDAVIT OF PERFORMANCE OF ANNUAL WORK

State of Arizona }
County of Gila } ss. A MC 52691
thru
A MC 52694

1. Charlie Nichols Name
Box 752 Address
Globe Ariz 85502
City State Zip

being duly sworn according to law deposes and says that they are a citizen of the United States more than eighteen years of age and that all of the facts set forth in this affidavit are true and correct according to the best of their knowledge, information and belief.

2. That they are personally acquainted with the mining claim named Faith, Hope, Utopia and Hopeless situate in the Globe Mining District, Gila County, Arizona, the location of which is recorded in the office of the County Recorder of that County in Book 46, Page 128, Pages 409-411. Notice of location is posted in Section 7, 17, & 18, Township 1N, Range 15E, G&SRB&M.

3. That between the dates of Sept. 1, 1985 and Sept 1, 1986 at least Four hundred (\$ 400.00) dollars worth of work and improvements were done and performed upon this claim not including location work.

4. The work and improvements were made by and at the expense of Charlie Nichols, owners of the mine for the purpose of complying with the laws of the United States pertaining to assessments or annual work.

5. Charlie Nichols, Charlie Nichols, Jr., Floyd Stiles, Jacque Lateny and Bill Vinyard were the names of the persons employed by the owner who labored to do the work and improvements.


6. The work and improvements done were Blading of roads, cat work on veins and general maintainance and cleaning and testing of ores

RECEIVED
B.L.M. AZ STATE OFFICE
OCT 28 1986
7:45 A.M.
PHOENIX, ARIZONA

Dated _____ Signature _____

Subscribed to and sworn before me, a Notary Public, this 21st day of July 19 86, by Charlie Nichols

My Commission expires February 18, 1989 _____
Notary Public



Faith, Hope, etc

Docket 676

Page 976

52691SK

STATE OF ARIZONA } I her certify that the within instrument was fi and recorded
County of _____ } ss. _____, 19____, at _____ M.
In Docket No. _____, Page _____, at the request of

Fee No.:

When recorded mail to:

Witness my hand and official seal.

County Recorder

Fee: \$

By _____
Deputy Recorder

AFFIDAVIT OF PERFORMANCE OF ANNUAL WORK

State of Arizona }
County of Gila } ss. A MC 52691
thru
A MC 52694

1. Charlie Nichols Name
Box 752 Address
Globe Ariz 85502
City State Zip

being duly sworn according to law deposes and says that they are a citizen of the United States more than eighteen years of age and that all of the facts set forth in this affidavit are true and correct according to the best of their knowledge, information and belief.

2. That they are personally acquainted with the mining claim named Faith, Hope, Utopia and Hopeless situate in the Globe Mining District, Gila County, Arizona, the location of which is recorded in the office of the County Recorder of that County in Book 46, Page 128, Pages 409-411. Notice of location is posted in Section 7, 17, & 18, Township 1N, Range 15E, G&SRB&M.

3. That between the dates of Sept. 1, 1985 and Sept 1, 1986 at least Four Hundred (\$ 400.00) dollars worth of work and improvements were done and performed upon this claim not including location work.

4. The work and improvements were made by and at the expense of Charlie Nichols, owners of the mine for the purpose of complying with the laws of the United States pertaining to assessments or annual work.

5. Charlie Nichols, Charlie Nichols, Jr., Floyd Stiles, Jacque Lateny and Bill Vinyard were the names of the persons employed by the owner who labored to do the work and improvements.

6. The work and improvements done were Blading of roads, cat work on veins and general maintainance and cleanup, sampling and testing of ores

Dated _____ Charlie Nichols Signature

Subscribed to and sworn before me, a Notary Public, this 21st day of July 1986, by Charlie Nichols

RECEIVED
B.L.M. AZ STATE OFFICE
JUL 23 1986
7:45 A.M.
PHOENIX

My Commission expires February 18, 1989 Richard J. Peden Notary Public

43477
52691
SR
Form Sent to
NDC

Copies of these affidavits were filed previously but prior to having recorder numbers placed on them. Now the filed originals have been returned I am enclosing more copies with all the numbers.
Charlie Nichols
948-3260

CHARLIE NICHOLS
8130 N 74TH PL
SCOTTSDALE AZ 85258

RECEIVED
B.L.M. AZ STATE OFFICE
DEC 17 1985
07:45 A.M.
PHOENIX, ARIZONA

DATE: 8/27/85

THE FOLLOWING RECORDED INSTRUMENTS ARE HEREWITH RETURNED TO YOU BY KATHLEEN C. FELIX, FINAL COUNTY RECORDER:

NUMBER	WHEN RECORDED	CAPTION	FROM	TO
804608	10:00 22AUG85	LABOR	NICHOLS, CHARLIE	SR , SAGA X 01-22 AND DT.
804609	10:00 22AUG85	LABOR	NICHOLS, CHARLIE	SR , SUNSET 01-51

STATE OF ARIZONA,

County of Gila

I hereby certify that the within instrument was filed and recorded Aug. 20th., 1985, at 11:50 A. M.

Fee No.: **525661**

In Docket No. 652

Page 142

at the request of

Charlie Nichols

\$ 5.00
11:50
C.

CH. # 1250
INDEXED

COMPARED

MICROFILMED
PAGED

When recorded mail to:

Charlie Nichols
P.O. Box 752
Globe, Az., 85502

Witness my hand and official seal.

MARY V. DE PAOLI,

County Recorder

By *Mary V. De Paoli,*
Recorder

AFFIDAVIT OF PERFORMANCE OF ANNUAL WORK

State of Arizona

County of Gila

ss

A MC 52691
thru
A MC 52694

RECEIVED
B.L.M. AZ STATE OFFICE

DEC 17 1985

PHOENIX, ARIZONA

1. Charlie Nichols

Name

Box 752

Address

Globe

Arizona

85502

City

State

Zip

being duly sworn according to law deposes and says that they are a citizen of the United States more than eighteen years of age and that all of the facts set forth in this affidavit are true and correct according to the best of their knowledge, information and belief.

2. That they are personally acquainted with the mining claim named Faith, Hope, Utopia & Hopeless situate in the Globe Mining District,

Gila

County, Arizona, the location of which is recorded in the office of

Docket 185

128

the County Recorder of that County in Book 46, Page 409-411. Notice of location is posted in Section 7, 17, & 18, Township 1N, Range 15E, G&SRB&M.

3. That between the dates of Sept. 1, 1984 and Sept. 1, 1985 at least Four Hundred (\$ 400.) dollars worth of work and improvements were done and performed upon this claim not including location work.

4. The work and improvements were made by and at the expense of Charlie Nichols, owners of the mine for the purpose of complying with the laws of the United States pertaining to assessments or annual work.

5. Charlie Nichols, Charlie Nichols, Jr. Floyd Stiles, Jacque Lateny, Bill Vinyard and Chris Ijacich

were the names of the persons employed by the owner who labored to do the work and improvements.

6. The work and improvements done were geological work, sampling and testing. Blading of roads, cat work on ore veins and general maintainance and clean up.

Dated Aug 20th, 1985


Charlie Nichols

Signature

Subscribed to and sworn before me, a Notary Public, this 20th day of August, 1985, by Charlie Nichols

My Commission expires February 18, 1989

Dina J. P...



STATE OF ARIZONA, } ss. I hereby certify that the within instrument was filed and recorded
County of _____, 19____, at _____ M.
In Docket No. _____, Page _____, at the request of _____

Fee No.:
525661

When recorded mail to:

Witness my hand and official seal.

County Recorder
By _____
Deputy Recorder

Fee: \$

AFFIDAVIT OF PERFORMANCE OF ANNUAL WORK

State of Arizona }
County of Gila } ss. A MC 52691 ✓
thru
A MC 52694 ✓

1. Charlie Nichols Name
Box 752 Address
Globe Arizona 85502
City State Zip

being duly sworn according to law deposes and says that they are a citizen of the United States more than eighteen years of age and that all of the facts set forth in this affidavit are true and correct according to the best of their knowledge, information and belief.

2. That they are personally acquainted with the mining claim named Faith, Hope, Utopia & Hopeless situate in the Globe Mining District, Gila County, Arizona, the location of which is recorded in the office of the County Recorder of that County in Book 46, Page 409-411. Notice of location is posted in Section 7, 17, & 18, Township 1N, Range 15E, G&SRB&M.

3. That between the dates of Sept. 1, 1984 and Sept. 1, 1985 at least Four Hundred (\$ 400.) dollars worth of work and improvements were done and performed upon this claim not including location work.

4. The work and improvements were made by and at the expense of Charlie Nichols, owners of the mine for the purpose of complying with the laws of the United States pertaining to assessments or annual work.

5. Charlie Nichols, Charlie Nichols, Jr. Floyd Stiles, Jacque Lateny, Bill Vinyard and Chris Ijacich were the names of the persons employed by the owner who labored to do the work and improvements.

6. The work and improvements done were geological work, sampling and testing. Blading of roads, cat work on ore veins and general maintainance and clean up.

RECEIVED
B.L.M. AZ STATE OFFICE

AUG 26 1985

Dated Aug 20th, 1985

07:45 A.M.
PHOENIX, ARIZONA

Charlie Nichols
Signature

Subscribed to and sworn before me, a Notary Public, this 20th day of August, 1985, by Charlie Nichols

My Commission expires February 18, 1989
[Signature]
Notary Public

STATE OF ARIZONA, }
County of Gila }
In Docket No. 622, Page 118
Charlie Nichols

I hereby certify that the within instrument was filed and recorded
on August 14, 19 84, at 3:10 P.M.
at the request of

Fee No.:
511899

When recorded mail to:

Witness my hand and official seal.

INDEXED
MICROFILMED

MARY V. DE PAOLI,
County Recorder

PAGED COMPARED

By Celia J. Campos
Deputy Recorder

Fee: \$ 5.00
3:10
C

AFFIDAVIT OF PERFORMANCE OF ANNUAL WORK

B.L.M. AZ STATE OFFICE

State of Arizona }
County of Gila } ss

A MC 52691
thru
A MC 52694

OCT 9 1984

07.45 A.M.
PHOENIX, ARIZONA

1. Charlie Nichols Name
Box 752 Address
Globe Arizona 85502
City State Zip

being duly sworn according to law deposes and says that they are a citizen of the United States more than eighteen years of age and that all of the facts set forth in this affidavit are true and correct according to the best of their knowledge, information and belief.

2. That they are personally acquainted with the mining claim named Faith, Hope, Utopia,
and Hopeless situate in the Globe Mining District,
Gila County, Arizona, the location of which is recorded in the office of
the County Recorder of that County in Book 46 Docket 185 Page 128
Pages 409-411 Notice of location is posted in Sections 7, 17, & 18, Township 1N Range 15E G&SRB&M

3. That between the dates of Sept 1, 1983 and Sept 1, 1984
at least Four Hundred Dollars (\$ 400.00)
dollars worth of work and improvements were done and performed upon this claim not including location work.

4. The work and improvements were made by and at the expense of Charlie Nichols
owners of the mine for the purpose of complying with the laws of the United States pertaining to assessments or annual work.

5. Charlie Nichols, Charlie Nichols, Jr., Monty Nichols, Fred Hoehn and Jacques Lateny
were the names of the persons employed by the owner who labored to do the work and improvements.

6. The work and improvements done were Geological exploration and mettallurgical analysis. Reparation of existing roads and waterways.

Dated Aug 1, 1984

Charlie Nichols
Signature

Subscribed to and sworn before me, a Notary Public, this 1st day of August
19 84, by Charlie Nichols

My Commission expires Aug 30, 1987

Burnette Nichols
Notary Public

STATE OF ARIZONA, } I hereby certify that the within instrument was filed and recorded
County of _____ } ss. _____, 19____, at _____ M.
In Docket No. _____, Page _____, at the request of _____

Fee No.:

When recorded mail to:

Witness my hand and official seal.

County Recorder
By _____
Deputy Recorder

Fee: \$

AFFIDAVIT OF PERFORMANCE OF ANNUAL WORK

State of Arizona } A MC 52691
County of Gila } ss. thru
A MC 52694

1. Charlie Nichols Name
Box 752 Address
Globe Arizona 85502
City State Zip

being duly sworn according to law deposes and says that they are a citizen of the United States more than eighteen years of age and that all of the facts set forth in this affidavit are true and correct according to the best of their knowledge, information and belief.

2. That they are personally acquainted with the mining claim named Faith, Hope, Utopia, and Hopeless situate in the Globe Mining District, Gila County, Arizona, the location of which is recorded in the office of the County Recorder of that County in Book 46, Pages 409-411. Notice of location is posted in Sections 7, 17, & 18, Township 1N, Range 15E, G&SRB&M.

3. That between the dates of Sept 1, 1983 and Sept 1, 1984 at least Four Hundred Dollars (\$ 400.00) dollars worth of work and improvements were done and performed upon this claim not including location work.

4. The work and improvements were made by and at the expense of Charlie Nichols, owners of the mine for the purpose of complying with the laws of the United States pertaining to assessments or annual work.

5. Charlie Nichols, Charlie Nichols, Jr., Monty Nichols, Fred Hoehn and Jacques Lateny were the names of the persons employed by the owner who labored to do the work and improvements.

6. The work and improvements done were Geological exploration and mettallurgical analysis. Reparation of existing roads and waterways.

Dated Aug 1, 1984 Charlie Nichols
Signature

Subscribed to and sworn before me, a Notary Public, this 1st day of August, 1984, by Charlie Nichols

My Commission expires Aug 30, 1987 Burnelle Nichols
Notary Public

RECEIVED
CLERK OF STATE OFFICE
AUG 6 1984
10:45 A.M.
PHOENIX, ARIZONA

50691

STATE OF ARIZONA, } I hereby certify that the within instrument was filed and recorded
County of _____ } ss. _____, 19____, at _____ M.
In Docket No. _____, Page _____, at the request of _____

Fee No.:

When recorded mail to:

Charlie Nichols
P. C. Box 752
Globe, Arizona 85501

Witness my hand and official seal.

County Recorder

Fee: \$

By _____

Deputy Recorder

AFFIDAVIT OF PERFORMANCE OF ANNUAL WORK

RECEIVED
B.L.M. AZ STATE OFFICE

AUG 19 1983

07.45 A.M.
PHOENIX, ARIZONA

State of Arizona }
County of Gila } ss

A MC 52691
thru
A MC 52694

1. Charlie Nichols Name
P. C. Box 752
Globe, Arizona 85501 Address
City State Zip

being duly sworn according to law deposes and says that they are a citizen of the United States more than eighteen years of age and that all of the facts set forth in this affidavit are true and correct according to the best of their knowledge, information and belief.

2. That they are personally acquainted with the mining claim named Hope, Faith, Utopia, & Hopeless situate in the Globe Mining District, Gila County, Arizona, the location of which is recorded in the office of the County Recorder of that County in Book 46, Page 128, Docket 185, Page 409-411. Notice of location is posted in Section 7, 17, 18, Township 1N, Range 15E, G&SRB&M.

3. That between the dates of September 1, 1982 and September 1, 1983 at least Four Hundred Dollars (\$ 400.00) dollars worth of work and improvements were done and performed upon this claim not including location work.

4. The work and improvements were made by and at the expense of Charlie Nichols, owners of the mine for the purpose of complying with the laws of the United States pertaining to assessments or annual work.

5. Charlie Nichols, Charlie Nichols, Jr., Monty Nichols, Fred Hohne, Elmer Brewer, and Billy McGee were the names of the persons employed by the owner who labored to do the work and improvements.

6. The work and improvements done were Geological exploration. General clean-up and maintenance of existing roadways and waterways.

Dated August 16, 1983 Charlie Nichols
Signature

Subscribed to and sworn before me, a Notary Public, this 16th day of August, 1983, by Charlie Nichols

My Commission expires Aug 31, 1985 Burwell Nichols
Notary Public

STATE OF ARIZONA, } I hereby certify that the within instrument was filed and recorded
County of _____ } ss. _____, 19____, at _____ M.
In Docket No. _____, Page _____, at the request of _____

Fee No.:

When recorded mail to:

Charlie Nichols
P. O. Box 752
Globe, Arizona 85501

Witness my hand and official seal.

County Recorder

By _____

Deputy Recorder

Fee: \$

AFFIDAVIT OF PERFORMANCE OF ANNUAL WORK

State of Arizona

County of Gila } ss

A MC 52691 thru A MC 52694

1. Charlie Nichols

Name

P. O. Box 752

Address

Globe

City

Arizona

State

85501

Zip

being duly sworn according to law deposes and says that they are a citizen of the United States more than eighteen years of age and that all of the facts set forth in this affidavit are true and correct according to the best of their knowledge, information and belief.

2. That they are personally acquainted with the mining claim named Hope, Faith, Utopia and Hopeless #1 situate in the Globe Mining District,

Gila County, Arizona, the location of which is recorded in the office of the County Recorder of that County in ~~Book~~ Book 46 Pages 409-411 Docket 185, Page 128. Notice of location is posted in Section 7,17,18, Township 1N, Range 15E, G&SRB&M.

3. That between the dates of September 1, 1981 and September 1, 1982 at least Four Hundred (\$400.00) dollars worth of work and improvements were done and performed upon this claim not including location work.

4. The work and improvements were made by and at the expense of Charlie Nichols Lease/Optionee, owners of the mine for the purpose of complying with the laws of the United States pertaining to assessments or annual work.

5. Charlie Nichols, Charlie Nichols, Jr., Monty Nichols, Billy McGee were the names of the persons employed by the owner who labored to do the work and improvements.

6. The work and improvements done were Geological exploration and general clean-up and repair of existing roadways and waterways.

Dated August 2, 1982

Charlie Nichols
Signature

Subscribed to and sworn before me, a Notary Public, this 3rd day of August, 1982, by Charlie Nichols

My Commission expires February 19, 1985

Christy L. Nichols
Notary Public

Updated 09

RECEIVED
AUG 4 7 45 AM '82
PHOENIX, ARIZONA

STATE OF ARIZONA, } ss. I y certify that the within instrument was l and recorded
County of Gila } July 6, 19 81, at 9:35 A. M.

Fee No.:

In Docket No. 538, Page 778, at the request of

Charlie Nichols

471998

When recorded mail to:

Charlie Nichols
P. O. Box 752
Globe, Az. 85501

Witness my hand and official seal.

MARY V. DE PAOLI

By Lathrop A. Elmer
County Recorder
Deputy Recorder

INDEXED
MICROFILMED

COMPARED
Fee: \$ 3.00
4:35
C

AFFIDAVIT OF PERFORMANCE OF ANNUAL WORK

ARIZONA STATE OFFICE
BU. LAND MANAGEMENT

State of Arizona }
County of Gila } ss

A MC 52691 thru A MC 52694 AUG 13 1981

7:45 A.M.
PHOENIX, ARIZONA

1. CHARLIE NICHOLS Name
P. O. BOX 752 Address
GLOBE, ARIZONA 85501
City State Zip

being duly sworn according to law deposes and says that they are a citizen of the United States more than eighteen years of age and that all of the facts set forth in this affidavit are true and correct according to the best of their knowledge, information and belief.

2. That they are personally acquainted with the mining claim named Hope, Faith,
Utopia and Hopeless #1 situate in the Globe Mining District,
Gila County, Arizona, the location of which is recorded in the office of
the County Recorder of that County in Book 46 & Pocket # 185 Page 429/411, 128. Notice of
location is posted in Section 7, 17, 18, Township 1 N, Range 15 E, G&SRB&M.

3. That between the dates of September 1, 1981 and September 1, 1981
at least Four Hundred (\$ 400.00)
dollars worth of work and improvements were done and performed upon this claim not including
location work.

4. The work and improvements were made by and at the expense of Charlie Nichols
Lease/Optionee, owner of the mine for the
purpose of complying with the laws of the United States pertaining to assessments or annual work.

5. Charlie Nichols, Jr.; Monty Nichols; Billy McGee; Wayne Haman & Charlie
Nichols
were the names of the persons employed by the owner who labored to do the work and improvements.

6. The work and improvements done were Repaired roads and waterways, general
maintenance.

RECEIVED
B.L.M. AZ STATE OFFICE

OCT 31 1983

07:45 A.M.
PHOENIX, ARIZONA

Dated July 3, 1981 Charlie Nichols
Signature

Subscribed to and sworn before me, a Notary Public, this 3rd day of July
19 81, by Charlie Nichols

My Commission expires Aug. 30, 1983 Bernice Nichols
Notary Public

STATE OF ARIZONA, } I hereby certify that the within instrument was filed and recorded
County of Gila } ss. July 6, 1981, at 9:35 A. M.
In Docket No. 538, Page 778, at the request of
Charlie Nichols

Fee No.:
471998
INDEXED
MICROFILMED
COMPARED
Fee: \$ 3.00
9:35
C

When recorded mail to:
Charlie Nichols
P. O. Box 752
Globe, Az. 85501

Witness my hand and official seal.
MARY V. DE PAOLI
County Recorder
By Kathryn A. Elowitz
Deputy Recorder

AFFIDAVIT OF PERFORMANCE OF ANNUAL WORK

ARIZONA STATE OFFICE
BU. LAND MANAGEMENT
AUG 13 1981
7:45 A.M.
PHOENIX, ARIZONA

State of Arizona }
County of Gila } ss

A MC 52691 thru A MC 52694

1. CHARLIE NICHOLS Name
P. O. BOX 752 Address
GLOBE, City ARIZONA State 85501 Zip

being duly sworn according to law deposes and says that they are a citizen of the United States more than eighteen years of age and that all of the facts set forth in this affidavit are true and correct according to the best of their knowledge, information and belief.

2. That they are personally acquainted with the mining claim named Hope, Faith,
Utopia and Hopeless #1 situate in the Globe Mining District,
Gila County, Arizona, the location of which is recorded in the office of
the County Recorder of that County in Book 46 & Docket 185 Page 409/411, 128. Notice of
location is posted in Section 7, 17, 18, Township 1 N, Range 15 E, G&SRB&M.

3. That between the dates of September 1, 1980 and September 1, 1981
at least Four Hundred (\$ 400.00)
dollars worth of work and improvements were done and performed upon this claim not including
location work.

4. The work and improvements were made by and at the expense of Charlie Nichols
Lease/Optionee, ~~owner~~ of the mine for the
purpose of complying with the laws of the United States pertaining to assessments or annual work.

5. Charlie Nichols, Jr.; Monty Nichols; Billy McGee; Wayne Hamman & Charlie
Nichols
were the names of the persons employed by the owner who labored to do the work and improvements.

6. The work and improvements done were Repaired roads and waterways, general
maintenance.

Dated July 3, 1981 Charlie Nichols
Signature

Subscribed to and sworn before me, a Notary Public, this 3rd day of July,
1981, by Charlie Nichols

My Commission expires Aug. 30, 1983 Bernice Nichols
Notary Public

STATE OF ARIZONA, }
County of Gila } ss. I hereby certify that the within instrument was filed and recorded
June 24, 19 80, at 8:35 A.M.
Docket No. 503, Page 800, at the request of
Charlie Nichols

Fee No.:
454852
INDEXED
MICROFILMED
PAGED
Compared
Fee: \$ 3.00
8.35
C

When recorded mail to:
Charlie Nichols
Box 752
Globe, Az. 85501

Witness my hand and official seal.
MARY V. DE PAOLI
County Recorder
By Kathryn A. Elovich
Deputy Recorder

updated
1-15-81
289

AFFIDAVIT OF PERFORMANCE OF ANNUAL WORK

ARIZONA STATE OFFICE
BUREAU OF LAND MANAGEMENT
SEP 29 1980
7:45 A.M.
PHOENIX, ARIZONA

State of Arizona }
County of Gila } ss. A MC 52691 thru A MC 52694

1. CHARLIE NICHOLS Name
Box 752 Address
Globe Arizona 85501
City State Zip

being duly sworn according to law deposes and says that they are a citizen of the United States more than eighteen years of age and that all of the facts set forth in this affidavit are true and correct according to the best of their knowledge, information and belief.

- That they are personally acquainted with the mining claim named Hope, Faith,
Utopia & Hopeless #1 situate in the Globe Mining District,
Gila County, Arizona, the location of which is recorded in the office of
the County Recorder of that County in Book 46 & Docket 185 Pages 409/411, 128. Notice of
location is posted in Sections 7, 17, 18, Township 1 N., Range 15E, G&SRB&M.
- That between the dates of September 1, 1979 and September 1, 1980
at least Four Hundred (\$400.00)
dollars worth of work and improvements were done and performed upon this claim not including
location work.
- The work and improvements were made by and at the expense of Charlie Nichols
Lease/Optionee, ~~owner~~ of the mine for the
purpose of complying with the laws of the United States pertaining to assessments or annual work.
- Charlie Nichols Jr., Monty Nichols, Billy McGee, Wayne Hamman & Charlie
Nichols
were the names of the persons employed by the owner who labored to do the work and improvements.
- The work and improvements done were Repaired roads and waterways, general
maintenance.

1-15-81
289

Dated June 20, 1980 Charlie Nichols
Signature

Subscribed to and sworn before me, a Notary Public, this 20th day of June,
19 80, by Charlie Nichols

My Commission expires Aug 30, 1983 Burnell Nichols
Notary Public

August 29, 1979

Ms. Katie Weimer
916 Merritt Street
Miami, Arizona 85539

Dear Ms. Weimer:

This letter is to identify the serial numbers we have assigned to your mining claim location notices filed in this office on August 10, 1979.

<u>Serial Number</u>	<u>Name of Claim</u>
A MC 52691	Faith
A MC 52692	Hope
A MC 52693	Hopeless No. 1
A MC 52694	Utopia

B9

Please refer to the claim names and the respective serial numbers in any future correspondence.

Enclosed is a chart showing requirements for filing affidavits of assessment work or notice of intention to hold mining claims.

Sincerely yours,

/s/ Theresa A. Carmack

Chief, Branch of Records
and Data Management

Enclosure

BAhearn:saf

A MC 52691-52694

STATE OF ARIZONA, } I hereby certify that the within instrument was filed and recorded
County of _____ } ss. _____, 19____, at _____ M.
In Docket No. _____, Page _____, at the request of _____

OK to process
Fee No.: TOD SC

When recorded mail to:
Charlie Nichols
Box 752
Globe, Arizona 85501

Witness my hand and official seal.

County Recorder
By _____
Deputy Recorder

Fee: \$

AFFIDAVIT OF PERFORMANCE OF ANNUAL WORK

State of Arizona }
County of Gila } ss

BLM Receipt No. 946419
A MC 52691 thru A MC 52694

RECEIVED OFFICE
B.L.M. AZ STATE OFFICE
SEP 29 10 00 AM '79
PHOENIX, ARIZONA

1. Charlie Nichols Name
Box 752 Address
Globe Arizona 85501
City State Zip

being duly sworn according to law deposes and says that they are a citizen of the United States more than eighteen years of age and that all of the facts set forth in this affidavit are true and correct according to the best of their knowledge, information and belief.

- That they are personally acquainted with the mining claim named Hope, Faith, Utopia & Hopeless No. 1 situate in the Globe Mining District, Gila County, Arizona, the location of which is recorded in the office of the County Recorder of that County in Book 46 & Docket 185 Pages 409/411 & 128. Notice of location is posted in Sections 7, 17, 18, Township 1N, Range 15E, G&SRB&M.
- That between the dates of September 1, 1978 and September 1, 1979 at least Four Hundred (\$ 400.00) dollars worth of work and improvements were done and performed upon this claim not including location work.
- The work and improvements were made by and at the expense of Charlie Nichols lease-optionee, owner of the mine for the purpose of complying with the laws of the United States pertaining to assessments or annual work.
- Wayne Hamman, Dusty Hamman, Monty Nichols, Charlie Nichols, Jr. Charlie Nichols were the names of the persons employed by the owner who labored to do the work and improvements.
- The work and improvements done were cat work, road maintainance, general maintainance

*acknowledged
FB*

Dated September 1, 1979 Charlie Nichols
Signature

Subscribed to and sworn before me, a Notary Public, this 1st day of September, 1979, by Charlie Nichols

My Commission expires Aug. 30, 1983 Bunnelle Nichols
Notary Public

11-27-70



Charlie Nichols
Box 752
Globe, Arizona 87001

RECEIVED
OFFICE
24 53 11 00 AM '70

48000000000000000000

11-27-70
11-27-70

Charlie Nichols
Box 752
Globe

11-27-70

Charlie Nichols
Box 752

11-27-70
11-27-70

11-27-70

11-27-70

11-27-70

11-27-70

11-27-70

11-27-70

11-27-70

11-27-70



NOTICE!!

These documents have been scanned!

Do not place un-scanned documents beneath this notice!

Do not remove this notice from this file!

GPO Jacket No. 560-102
Print Order 61549
Rise Business Services, LLC
Job=AZ15 9/17/2019



Box Number= AZ15257



Claim Begin-End: AMC052691-AMC052694

5 Miscellaneous



AZ15257-4

AMC051409-AMC057683

**NO
DOCUMENTS
FOUND**

NO DOCUMENTS FOUND
NO DOCUMENTS FOUND

NOTICE!!

These documents have been scanned!

Do not place un-scanned documents beneath this notice!

Do not remove this notice from this file!

GPO Jacket No. 560-102
Print Order 61549
Rise Business Services, LLC
Job=AZ15 9/17/2019



Box Number= AZ15257



Claim Begin-End: AMC052691-AMC052694

6 Location Notices-Amendments and Supporting Documents



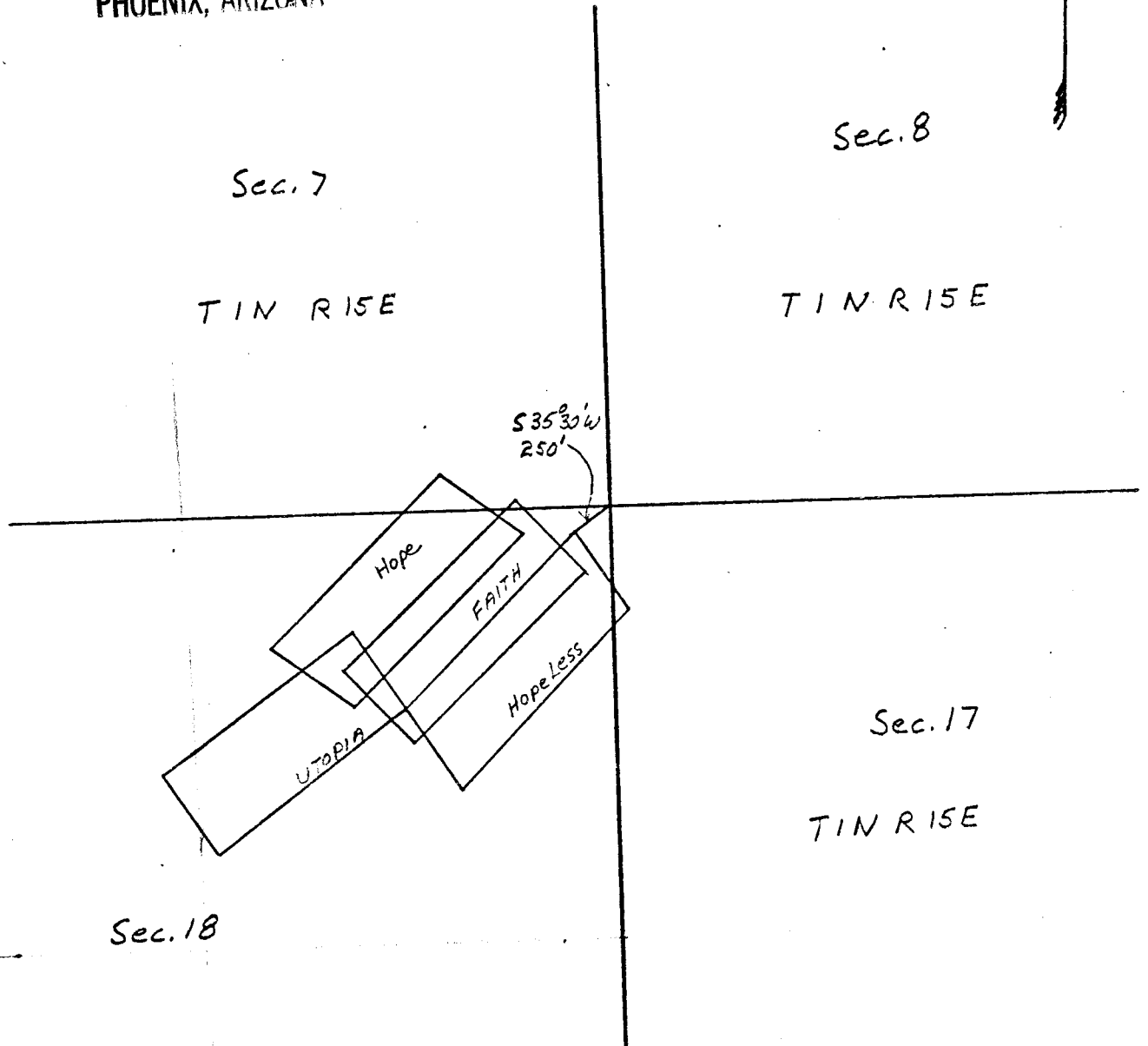
AZ15257-4 AMC051409-AMC057683

MC 52691

RECEIVED
B.L.M. AZ STATE OFFICE

AUG 10 1979

10:00 A.M.
PHOENIX, ARIZONA



Sec. 17
TIN RISE

KATIE WEIMER GROUP
Globe, Mining Dist.
Gila, County

SCALE 1"=1000'

LOCATION NOTICE

Lode Mining Claim

This mining claim, the name of which is the FAITH
mining claim, was located by the undersigned Katie Weimer
Citizen of U.S.A. on the 29th day of November 19 65

This claim is 1500 feet long and 600 feet wide, and the point of discovery
is 25 feet from the Northeast end and 1475 feet from
the Southwest end of this claim.

The general course of this claim is from Northeast to Southwest

This claim is situated and located in the Globe
Mining District, in Gila County, State of Arizona, about One (1) mile
in a Northerly direction from Inspiration Cons, Copper Co, Mill
and overlaps "HOPELESS" on its southeast sideline and "HOPE" on its northwest sideline
and "UTOPIA" on its southwest endline.

Dated and posted on the ground the day and year first above written.

Witnessed by:

Nicholas + L. Carnice

Katie Weimer

Katie Weimer

STATE OF ARIZONA, County of Gila, ss:

I do hereby certify that the within instrument was filed and recorded at request of Katie Weimer

Date Nov. 29, 1965 Time 3:00 P. M. Docket 185 Official Records Page 128
Records of Gila County, Arizona.

WITNESS my hand and official seal the day and year first above written.

283390

DORIS PARKIN, County Recorder

By Doris Parker

Deputy

MAP FILED IN AMBC 52691

AUG 10 1979
10:00 A.M.
PHOENIX, ARIZONA

Compare
114080

Notice of Mining Location

LODE CLAIM

TO ALL WHOM IT MAY CONCERN:

This Mining Claim the name of which is the Utopia, formerly Alta no. 4
Mining Claim, situate on lands belonging to the United States of America, and in which there are valuable mineral deposits, was entered upon and located for the purpose of exploration and purchase by George Swick Vajalo, who is a
citizen of the United States.

(Locator must insert either "a citizen of the United States," or who has declared his intention to become a citizen of the United States.)
the undersigned on the 12th day of February, 1934

The length of this claim is 1500 feet
and I claim 300 feet
in a Northeasterly direction and 1200
feet in a Southwesterly direction from
the center of the discovery shaft, at which this notice is posted, lengthwise of the claim, together with
300 feet in width of the surface grounds, on each side of the center of said Claim.

The general course of the lode deposit and premises is from the Northeasterly
to the Southwesterly

The claim is situated and located in the Globe Mining District, in
Gila County, in the State of Arizona, about six miles
in a Northwesterly direction from Globe.
Parallels Van Winkle patented claim on side line and lies about one mile from
Inspiration Mill, in a northerly direction.

The surface boundaries of the claim are marked upon the ground as follows: Beginning at
Northeasterly end

at a point in a Northeasterly direction 300 feet from
the discovery shaft (at which this notice is posted) being in the center of the Northeasterly
end line of said claim; thence 300 feet to a post
being the Southeasterly corner of said claim; thence
1500 feet to a post, being at the
Southwesterly corner of said claim; thence 300 feet
to a post at the center of the Southwesterly end of said claim;
thence 300 feet to a post, being at the
Northwesterly corner of said claim; thence 1500
feet to a Post at the Northeasterly corner of said claim;
thence 300 feet to the place of beginning.

Dated and posted on the grounds this 12th day of February, 1934
George Swick Vajalo

Filed and recorded at the request of George Swick Vajalo
on the 19th day of February, A. D. 1934, at 15 minutes past 2 o'clock P. M.
E. T. Stewart,
County Recorder.
By ----- Deputy Recorder.

MAP FILED IN A MC 52694

B.L.M. AZ
AUG 10 1979
10:00 A.M.
PHOENIX, ARIZONA

114086

Notice of Mining Location

LODE CLAIM

TO ALL WHOM IT MAY CONCERN:

This Mining Claim the name of which is the Hopeless No. 1, Formerly Gold Crop No. 1.
Mining Claim, situate on lands belonging to the United States of America, and in which there are valuable mineral deposits, was entered upon and located for the purpose of exploration and purchase by George Swick Vajalo, a citizen of the United States

(Locator must insert either "a citizen of the United States," or who has declared his intention to become a citizen of the United States.)

the undersigned on the 12th day of February, 1934.

The length of this claim is 1500 ft. feet
and I claim 500 feet
in a westerly direction and 1000
feet in a - easterly direction from

the center of the discovery shaft, at which this notice is posted, lengthwise of the claim, together with 600 feet in width of the surface grounds, on each side of the center of said Claim.

The general course of the lode deposit and premises is from the East
to the West

The claim is situated and located in the Globe Mining District, in
Gila County, in the State of Arizona, about One mile
in a North east direction from Inspiration Mill

The west end of this claim borders the Van Winkle Patented Claim.

The surface boundaries of the claim are marked upon the ground as follows: Beginning at

at a point in a Westerly direction 500 feet from
the discovery shaft (at which this notice is posted) being in the center of the West
end line of said claim; thence 300 feet to a Monument
being the South West corner of said claim; thence
1500 feet to a Monument, being at the
South East corner of said claim; thence 300 feet
to a Monument at the center of the last end of said claim;
thence 300 feet to a Monument, being at the
North East corner of said claim; thence 1500
feet to a Monument at the North West corner of said claim;
thence 300 feet to the place of beginning.

Dated and posted on the grounds this 12th day of February, 1934
George Swick Vajalo

Filed and recorded at the request of George Swick Vajalo
on the 19th day of February, A. D. 1934 at 15 minutes past 2 o'clock P. M.
E. T. Stewart, County Recorder.
By - - - - Deputy Recorder.

RECEIVED
B.L.M. AZ STATE OFFICE
AUG 10 1979
10:00 A.M.
PHOENIX, ARIZONA

MAP FILED IN A MC
MC
52691

AUG 10 1979
10:00 A.M.
PHOENIX, ARIZONA

Office of Mining Location

LODE CLAIM

TO ALL WHOM IT MAY CONCERN:

This Mining Claim the name of which is the Hope, Formerly the Alta No. 3
Mining Claim, situate on lands belonging to the United States of America, and in which there are valuable mineral deposits, was
entered upon and located for the purpose of exploration and purchase by George Swick Vajalo, who is a citizen of the
United States

(Locator must insert either "a citizen of the United States," or who has declared his intention to become a citizen of the United States.)
the undersigned on the 12th day of February, 1934

The length of this claim is 1500 feet
and I claim 300 feet
in a South Westerly direction and 1200
feet in a North Easterly direction from
the center of the discovery shaft, at which this notice is posted, lengthwise of the claim, together with
300 feet in width of the surface grounds, on each side of the center of said Claim.

The general course of the lode deposit and premises is from the Southwest
to the Northeast

The claim is situated and located in the Globe Mining District, in
Gila County, in the State of Arizona, about One mile from Inspiration Mill
in a Northerly direction from 6 miles from Globe in a Northwesterly
direction.

The surface boundaries of the claim are marked upon the ground as follows: Beginning at
Southwesterly center end
at a point in a Southwestern direction 300 feet from
the discovery shaft (at which this notice is posted) being in the center of the Southwesterly
end line of said claim; thence 300 feet to a post
being the Northwesterly corner of said claim; thence
1500 feet to a post, being at the
Northeasterly corner of said claim; thence 300 feet
to a Post at the center of the Northeasterly end of said claim;
thence 300 feet to a Post, being at the
Southeasterly corner of said claim; thence 1500
feet to a Post at the Southwesterly corner of said claim;
thence 300 feet to the place of beginning.

Dated and posted on the grounds this 12th day of February, 1934
George Swick Vajalo

Filed and recorded at the request of George Swick Vajalo
on the 19th day of February, A. D. 1934, at 15 minutes past 2 o'clock P. M.
E. T. Stewart,
County Recorder.
By ---
Deputy Recorder.

MAP FILED IN A MC

A MC 52691

LOCATION NOTICE

Lode Mining Claim

This mining claim, the name of which is the FAITH
mining claim, was located by the undersigned Katie Weimer
Citizen of U.S.A. on the 29th day of November 19 65
This claim is 1500 feet long and 600 feet wide, and the point of discovery
is 25 feet from the Northeast end and 1475 feet from
the Southwest end of this claim.

The general course of this claim is from Northeast to Southwest

This claim is situated and located in the Globe
Mining District, in Gila County, State of Arizona, about One (1) mile
in a Northerly direction from Inspiration Cons. Copper Co. Mill
and overlaps "HOPELESS" on its southeast sideline and "HOPE" on its northwest sideline
and "UTOPIA" on its southwest endline.

Dated and posted on the ground the day and year first above written.

Witnessed by:

Nicholas H. Carruso

Katie Weimer

Katie Weimer

STATE OF ARIZONA, County of Gila, ss:

I do hereby certify that the within instrument was filed and recorded at request of Katie Weimer

Date Nov. 29, 1965 Time 3:00 P.M., Docket 185 Official Records Page 128
Records of Gila County, Arizona.

WITNESS my hand and official seal the day and year first above written.

283390

DORIS PARKIN, County Recorder

By Doree Busner Deputy.

MAP FILED IN A MC 52691

MINING DEED

KNOW ALL MEN BY THESE PRESENTS:

That GEORGE SWICK VAJALO, formerly of Miami, Gila County, Arizona, party of the first part, for and in consideration of the sum of One Dollar (\$1.00) and other good and valuable consideration to him in hand paid by KATIE WEIMER of Miami, Gila County, State of Arizona, party of the second part, the receipt whereof is hereby acknowledged, has granted, bargained, sold and conveyed, and by these presents does grant, bargain, sell and convey unto the party of the second part, her heirs and assigns, forever, those certain unpatented lode mining claims situated in the Globe Mining District, sometimes known as the Inspiration Mining District, in Gila County, State of Arizona, of which the names, together with the numbers of books and pages of Records of Mines in the office of the County Recorder of Gila County, State of Arizona, where their location notices are recorded, are as follows:

NAME	BOOK	PAGE
Hopeless #1	46	409
Hope	46	410
Utopia	46	411

Together with all the dips, spurs and angles, and all the metals, ores and mineral bearing rock therein; and also all the tenements, hereditaments and appurtenances thereunto belonging or in anywise appertaining, and the rents, issues and profits thereof.

TO HAVE AND TO HOLD unto the party of the second part, her heirs and assigns, forever.

IN WITNESS WHEREOF, the party of the first part has executed these presents this 20th day of December, 1950.

George S. Vajalo
George Swick Vajalo

(Forming part of Mining Deed
George Swick Vajalo to Katie Weimer)

CONSULATE GENERAL OF THE)
UNITED STATES OF AMERICA,)SS.)
CITY OF FRANKFORT ON MAIN,))SS
GERMANY))

RECEIVED
8.L.M. AZ STATE OFFICE
AUG 10 1979
10:00 A.M.
PHOENIX, ARIZONA

On this the 20th day of December, 1950, before me Roy L. Davis, Jr., the undersigned officer, personally appeared GEORGE SWICK VAJALO, known to me (or satisfactorily proven) to be the person whose name is subscribed to the within instrument and acknowledged that he executed the same for the purpose therein contained.

In witness whereof, I hereunto set my hand and official seal.

A MC 52691

406

RECEIVED
B.L.M. AZ STATE OFFICE

AUG 1 0 1979

10:00 A.M.
PHOENIX, ARIZONA

Ø Seal Consulate General of the Ø
Ø United States of America Ø
Ø Frankfort, Germany Ø

Tariff of fees
Item 38
Service No. 8868
No fee prescribed

Roy L. Davis, Jr.
Roy L. Davis, Jr.
Vice Consul of the United States
of America
duly commissioned and qualified

Filed and recorded at the request of Katie Weimer on the 9th day of January, A. D., 1951
at 10 minutes past 9 o'clock A. M.

Joseph Kinsman, County Recorder.

B.L.M. AZ STATE OFFICE
114087

AUG 10 1979

10:00 A.M.
PHOENIX, ARIZONA

Notice of Mining Location

LODE CLAIM

TO ALL WHOM IT MAY CONCERN:

This Mining Claim the name of which is the Hope, Formerly the Alta No. 3

Mining Claim, situate on lands belonging to the United States of America, and in which there are valuable mineral deposits, was entered upon and located for the purpose of exploration and purchase by George Swick Vajalo, who is a citizen of the United States

(Locator must insert either "a citizen of the United States," or who has declared his intention to become a citizen of the United States.)

the undersigned on the 12th day of February, 1934

The length of this claim is 1500 feet and I claim 300 feet in a South Westerly direction and 1200 feet in a North Easterly direction from

the center of the discovery shaft, at which this notice is posted, lengthwise of the claim, together with 300 feet in width of the surface grounds, on each side of the center of said Claim.

The general course of the lode deposit and premises is from the Southwest to the Northeast

The claim is situated and located in the Globe Mining District, in Gila County, in the State of Arizona, about One mile from Inspiration Mill in a Northerly direction from 6 miles from Globe in a Northwesterly direction.

The surface boundaries of the claim are marked upon the ground as follows: Beginning at Southwesterly center end

at a point in a Southwestern direction 300 feet from the discovery shaft (at which this notice is posted) being in the center of the Southwesterly end line of said claim; thence 300 feet to a post being the Northwesterly corner of said claim; thence 1500 feet to a post, being at the Northeasterly corner of said claim; thence 300 feet to a Post at the center of the Northeasterly end of said claim; thence 300 feet to a Post, being at the Southeasterly corner of said claim; thence 1500 feet to a Post at the Southwesterly corner of said claim; thence 300 feet to the place of beginning.

MAP FILED IN A MC

A MC 52691

Dated and posted on the grounds this 12th day of February, 1934

George Swick Vajalo

Filed and recorded at the request of George Swick Vajalo

on the 19th day of February, A. D. 1934, at 15 minutes past 2 o'clock P. M.

E. T. Stewart,
County Recorder.

By _____
Deputy Recorder.

B.L.M. RECEIVED
AZ STATE OFFICE
AUG 10 1979
10:00 A.M.
PHOENIX, ARIZONA

Record of Mines Bk 446

A MC 52693

409

114086

Notice of Mining Location

LODE CLAIM

TO ALL WHOM IT MAY CONCERN:

This Mining Claim the name of which is the Hopeless No. 1, Formerly Gold Crop No. 1.
Mining Claim, situate on lands belonging to the United States of America, and in which there are valuable mineral deposits, was entered upon and located for the purpose of exploration and purchase by George Swick Vajalo, a citizen of the United States

(Locator must insert either "a citizen of the United States," or who has declared his intention to become a citizen of the United States.)

the undersigned on the 12th day of February, 1934.

The length of this claim is 1500 ft. feet
and I claim 500 feet
in a westerly direction and 1000
feet in a - easterly direction from
the center of the discovery shaft, at which this notice is posted, lengthwise of the claim, together with
600 feet in width of the surface grounds, on each side of the center of said Claim.

The general course of the lode deposit and premises is from the East
to the West

The claim is situated and located in the Globe Mining District, in
Gila County, in the State of Arizona, about One mile
in a North east direction from Inspiration Mill
The west end of this claim borders the Van Winkle Patented Claim.

The surface boundaries of the claim are marked upon the ground as follows: Beginning at

at a point in a Westerly direction 500 feet from
the discovery shaft (at which this notice is posted) being in the center of the West
end line of said claim; thence 300 feet to a Monument
being the South West corner of said claim; thence
1500 feet to a Monument, being at the
South East corner of said claim; thence 300 feet
to a Monument at the center of the last end of said claim;
thence 300 feet to a Monument, being at the
North East corner of said claim; thence 1500
feet to a Monument at the North West corner of said claim;
thence 300 feet to the place of beginning.

Dated and posted on the grounds this 12th day of February, 1934.
George Swick Vajalo

Filed and recorded at the request of George Swick Vajalo
on the 19th day of February, A. D. 1934, at 15 minutes past 2 o'clock P. M.
E. T. Stewart,
County Recorder.
By _____
Deputy Recorder.

RECEIVED
B.L.M. AZ STATE OFFICE

AUG 10 1979

10:00 A.M.
PHOENIX, ARIZONA

MAP FILED IN A MC
MC 52693

AUG 10 1979
10:00 A.M.
PHOENIX, ARIZONA

Compared
11408a

Notice of Mining Location

LODE CLAIM

TO ALL WHOM IT MAY CONCERN:

This Mining Claim the name of which is the Utopia, formerly Alta no. 4
Mining Claim, situate on lands belonging to the United States of America, and in which there are valuable mineral deposits, was entered upon and located for the purpose of exploration and purchase by George Swick Vajalo, who is a
citizen of the United States.

(Locator must insert either "a citizen of the United States," or who has declared his intention to become a citizen of the United States.)

the undersigned on the 12th day of February, 1934

The length of this claim is 1500 feet
and I claim 300 feet
in a Northeasterly direction and 1200
feet in a Southwesterly direction from

the center of the discovery shaft, at which this notice is posted, lengthwise of the claim, together with
300 feet in width of the surface grounds, on each side of the center of said Claim.

The general course of the lode deposit and premises is from the Northeasterly
to the Southwesterly

The claim is situated and located in the Globe Mining District, in
Gila County, in the State of Arizona, about six miles
in a Northwesterly direction from Globe.
Paralells Van Winkle patented claim on side line and lies about one mile from
Inspiration Mill, in a northerly direction.

The surface boundries of the claim are marked upon the ground as follows: Beginning at
Northeasterly end

at a point in a Northeasterly direction 300 feet from
the discovery shaft (at which this notice is posted) being in the center of the Northeasterly
end line of said claim; thence 300 feet to a post
being the Southeasterly corner of said claim; thence
1500 feet to a post, being at the
Southwesterly corner of said claim; thence 300 feet
to a post at the center of the Southwesterly end of said claim;
thence 300 feet to a post, being at the
Northwesterly corner of said claim; thence 1500
feet to a Post at the Northeasterly corner of said claim;
thence 300 feet to the place of beginning.

Dated and posted on the grounds this 12th day of February, 1934

George Swick Vajalo

Filed and recorded at the request of George Swick Vajalo

on the 19th day of February, A. D. 1934, at 15 minutes past 2 o'clock P. M.

E. T. Stewart,

County Recorder.

By - - - -

Deputy Recorder.

MAP FILED IN A MC 52694